


















# LIVERPOOL CONTRIBUTIONS PLAN 2009

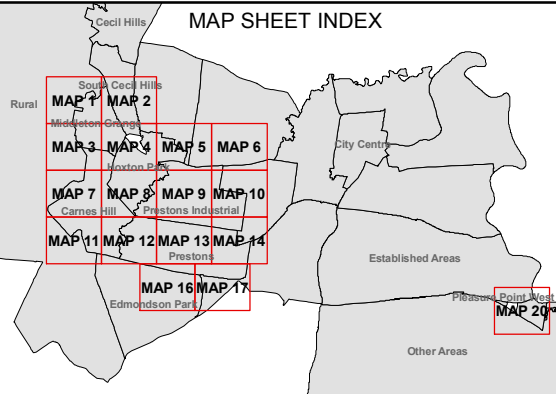
INFRASTRUCTURE MAP NO: MAP 7

DATE OF EFFECT:

## LEGEND

### INFRASTRUCTURE FACILITIES

-  CULVERT
-  GAS PIPELINE PROTECTION
-  BRIDGE
-  RAILWAY BRIDGE
-  ROUNDABOUT
-  TRAFFIC LIGHTS
-  PEDESTRIAN ACCESS
-  DRAINAGE PIT
-  DRAINAGE PIPE
-  ROAD FRONTAGE FUNDING
-  FULL ROAD FUNDING
-  PARTIAL ROAD FUNDING
-  DISTRICT RECREATION
-  DISTRICT DRAINAGE
-  LOCAL DRAINAGE
-  DISTRICT COMMUNITY
-  OPEN SPACE

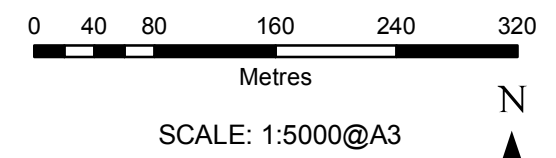


Note: Variation between property boundaries and the boundary of infrastructure may occur as there is flexibility in zone boundaries permitted by Liverpool LEP 2008.

Map Produced by:  
**LIVERPOOL CITY COUNCIL**  
G.I.S. SERVICES

MAP PROJECTION: TRANSVERSE MERCATOR  
MAP ELLIPSOID: GEODETIC REFERENCE SYSTEM 1980  
COORDINATE SYSTEM: GDA94 MGA ZONE 56

Source: Land and Property Information (NSW) and Liverpool City Council.



DATE OF ISSUE: 27 OCTOBER 2009

