

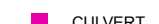















LIVERPOOL CONTRIBUTIONS PLAN 2009

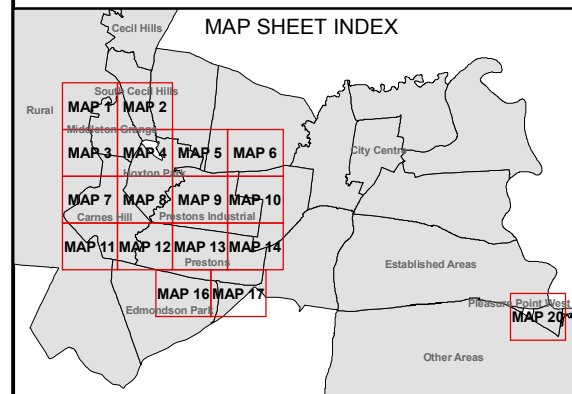
INFRASTRUCTURE MAP NO: MAP 8

DATE OF EFFECT:

LEGEND

INFRASTRUCTURE FACILITIES

-  CULVERT
-  GAS PIPELINE PROTECTION
-  BRIDGE
-  RAILWAY BRIDGE
-  ROUNDABOUT
-  TRAFFIC LIGHTS
-  PEDESTRIAN ACCESS
-  DRAINAGE PIT
-  DRAINAGE PIPE
-  ROAD FRONTAGE FUNDING
-  FULL ROAD FUNDING
-  PARTIAL ROAD FUNDING
-  DISTRICT RECREATION
-  DISTRICT DRAINAGE
-  LOCAL DRAINAGE
-  DISTRICT COMMUNITY
-  OPEN SPACE



Note: Variation between property boundaries and the boundary of infrastructure may occur as there is flexibility in zone boundaries permitted by Liverpool LEP 2008.

Map Produced by:
LIVERPOOL CITY COUNCIL
G.I.S. SERVICES

MAP PROJECTION: TRANSVERSE MERCATOR
MAP ELLIPSOID: GEODETIC REFERENCE SYSTEM 1980
COORDINATE SYSTEM: GDA94 MGA ZONE 56
Source: Land and Property Information (NSW) and Liverpool City Council.

