



Legend

- Proposed Raingarden Locations
- Basin Footprint
- Proposed Road Locations
- ▭ Subcatchment

Land Use Type

- Local Centre
- Business Development
- Environmental Conservation
- Environmental Living
- Light Industrial
- Low Density Residential
- Medium Density Residential
- Public Recreation
- Transition
- Proposed School Locations

FIGURE TITLE	SYSTEM B05 - PROPOSED STREETSCAPE LOCATIONS	DATE	10-02-2021
DRAWING NO.	1		
PROJECT NO.	30013411	PROJECT TITLE	STREETSCAPE WSUD MASTERPLAN FOR AUSTRAL AND LEPPINGTON NORTH

0 60 120 180 240 m

CREATED BY O.GLIXMAN **SOURCES** ESRI Satellite

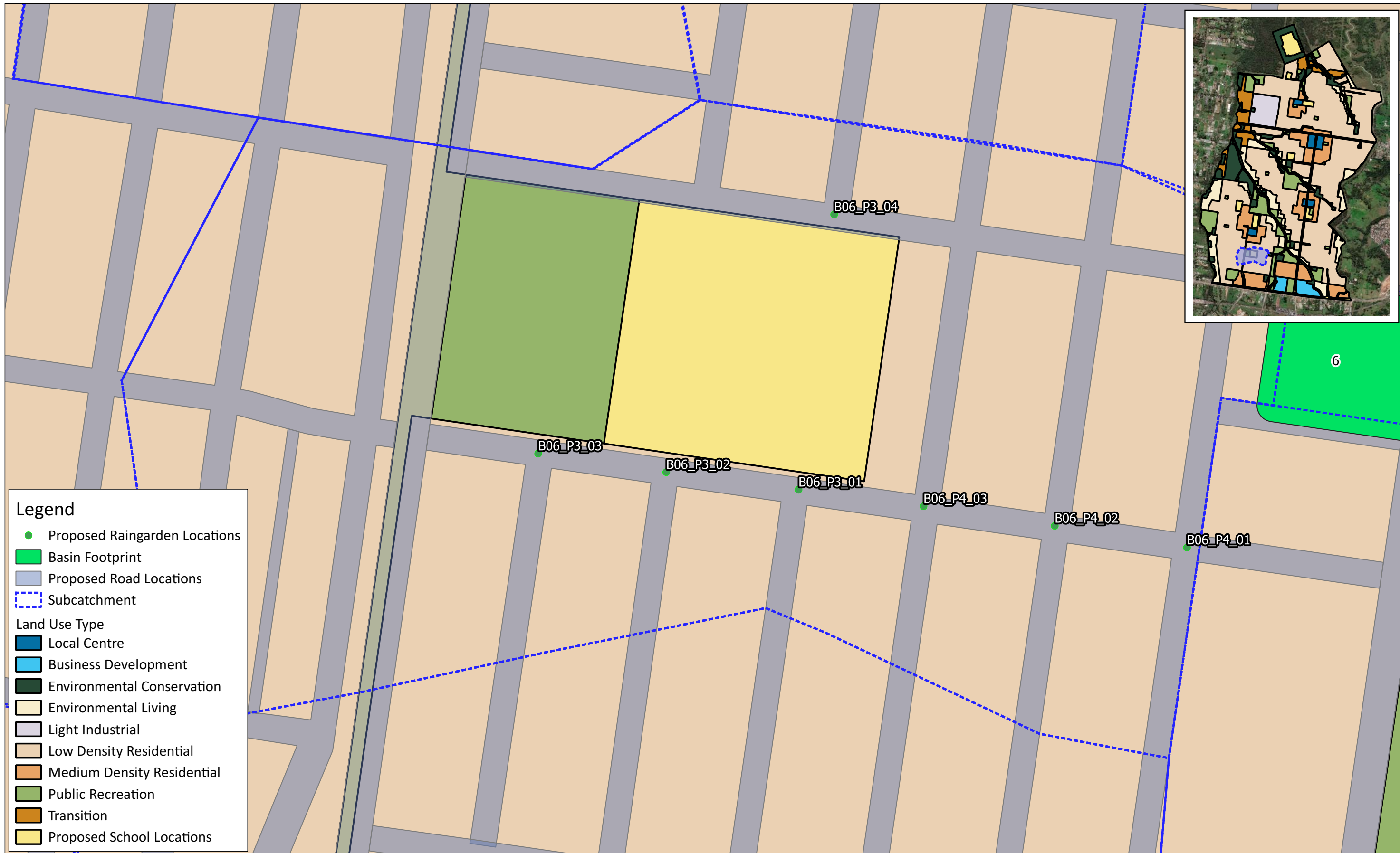
PAGE SIZE A3

© SMEC Australia Pty Ltd 2020. All Rights Reserved

Disclaimer: While all reasonable care has been taken to ensure the information contained on this map is up to date and accurate, this map contains data from a number of sources - no warranty is given that the information contained on this is free from error or omission. Any reliance placed on such information shall be at the sole risk of the user. Please verify the accuracy of all information prior to using it. This map is not a design document.

Member of the Surbana Jurong Group

SMEC AUSTRALIA PTY LTD
ABN 47 065 475 149



Legend

- Proposed Raingarden Locations
- Basin Footprint
- Proposed Road Locations
- Subcatchment

Land Use Type

- Local Centre
- Business Development
- Environmental Conservation
- Environmental Living
- Light Industrial
- Low Density Residential
- Medium Density Residential
- Public Recreation
- Transition
- Proposed School Locations

FIGURE TITLE	SYSTEM B06 - PROPOSED STREETSCAPE LOCATIONS	DATE	10-02-2021
DRAWING NO.	2	PROJECT TITLE STREETSCAPE WSUD MASTERPLAN FOR AUSTRAL AND LEPPINGTON NORTH	
PROJECT NO.	30013411		


0 40 80 120 160 m

CREATED BY O.GLIXMAN **SOURCES** ESRI Satellite

PAGE SIZE A3

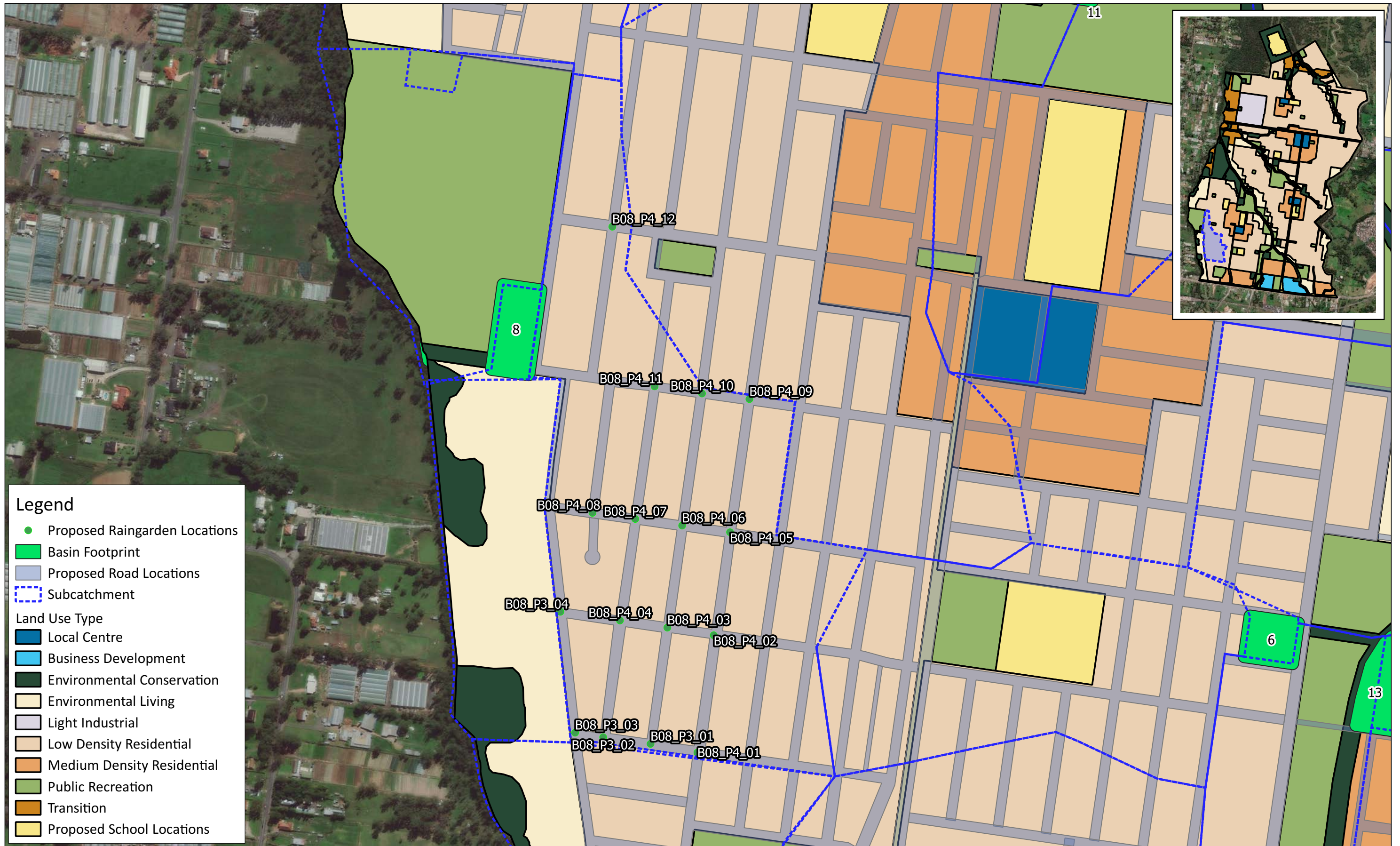
© SMEC Australia Pty Ltd 2020. All Rights Reserved

Disclaimer: While all reasonable care has been taken to ensure the information contained on this map is up to date and accurate, this map contains data from a number of sources - no warranty is given that the information contained on this is free from error or omission. Any reliance placed on such information shall be at the sole risk of the user. Please verify the accuracy of all information prior to using it. This map is not a design document.



Member of the Surbana Jurong Group

SMEC AUSTRALIA PTY LTD
ABN 47 065 475 149



Legend

- Proposed Raingarden Locations
- Basin Footprint
- Proposed Road Locations
- Subcatchment

Land Use Type

- Local Centre
- Business Development
- Environmental Conservation
- Environmental Living
- Light Industrial
- Low Density Residential
- Medium Density Residential
- Public Recreation
- Transition
- Proposed School Locations

FIGURE TITLE	SYSTEM B08 - PROPOSED STREETSCAPE LOCATIONS	DATE	10-02-2021
DRAWING NO.	3		
PROJECT NO.	30013411	PROJECT TITLE	STREETSCAPE WSUD MASTERPLAN FOR AUSTRAL AND LEPPINGTON NORTH

0 100 200 300 400 m

SCALE BAR

CREATED BY O.GLIXMAN **SOURCES** ESRI Satellite

PAGE SIZE A3

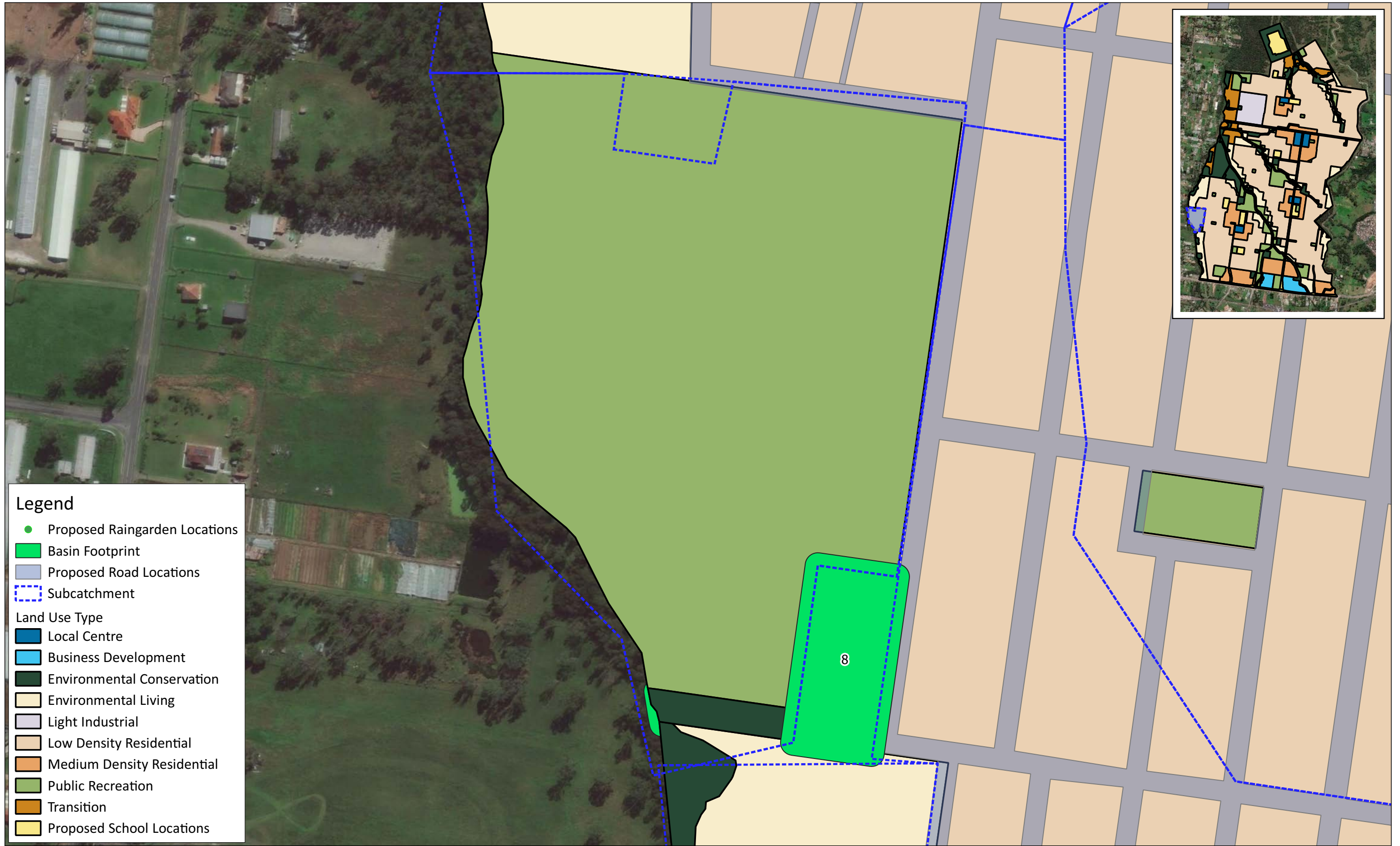
North Arrow

© SMEC Australia Pty Ltd 2020. All Rights Reserved

Disclaimer: While all reasonable care has been taken to ensure the information contained on this map is up to date and accurate, this map contains data from a number of sources - no warranty is given that the information contained on this is free from error or omission. Any reliance placed on such information shall be at the sole risk of the user. Please verify the accuracy of all information prior to using it. This map is not a design document.

SMEC
Member of the Surbana Jurong Group

SMEC AUSTRALIA PTY LTD
ABN 47 065 475 149



Legend

- Proposed Raingarden Locations
- Basin Footprint
- Proposed Road Locations
- ⋯ Subcatchment

Land Use Type

- Local Centre
- Business Development
- Environmental Conservation
- Environmental Living
- Light Industrial
- Low Density Residential
- Medium Density Residential
- Public Recreation
- Transition
- Proposed School Locations

FIGURE TITLE	SYSTEM B09 - PROPOSED STREETSCAPE LOCATIONS	DATE	10-02-2021
DRAWING NO.	4		
PROJECT NO.	30013411	PROJECT TITLE	STREETSCAPE WSUD MASTERPLAN FOR AUSTRAL AND LEPPINGTON NORTH

0 50 100 150 200 m


CREATED BY O.GLIXMAN **SOURCES** ESRI Satellite

PAGE SIZE A3



© SMEC Australia Pty Ltd 2020. All Rights Reserved

Disclaimer: While all reasonable care has been taken to ensure the information contained on this map is up to date and accurate, this map contains data from a number of sources - no warranty is given that the information contained on this is free from error or omission. Any reliance placed on such information shall be at the sole risk of the user. Please verify the accuracy of all information prior to using it. This map is not a design document.



Member of the Surbana Jurong Group

SMEC AUSTRALIA PTY LTD
ABN 47 065 475 149



Legend

- Proposed Raingarden Locations
- Basin Footprint
- Proposed Road Locations
- Subcatchment

Land Use Type

- Local Centre
- Business Development
- Environmental Conservation
- Environmental Living
- Light Industrial
- Low Density Residential
- Medium Density Residential
- Public Recreation
- Transition
- Proposed School Locations

FIGURE TITLE	SYSTEM B10 - PROPOSED STREETSCAPE LOCATIONS	DATE	10-02-2021
DRAWING NO.	5		
PROJECT NO.	30013411	PROJECT TITLE	STREETSCAPE WSUD MASTERPLAN FOR AUSTRAL AND LEPPINGTON NORTH

0 70 140 210 280 m

CREATED BY O.GLIXMAN **SOURCES** ESRI Satellite

PAGE SIZE A3

© SMEC Australia Pty Ltd 2020. All Rights Reserved

Disclaimer: While all reasonable care has been taken to ensure the information contained on this map is up to date and accurate, this map contains data from a number of sources - no warranty is given that the information contained on this is free from error or omission. Any reliance placed on such information shall be at the sole risk of the user. Please verify the accuracy of all information prior to using it. This map is not a design document.

Member of the Surbana Jurong Group

SMEC AUSTRALIA PTY LTD
ABN 47 065 475 149



Legend

- Proposed Raingarden Locations
- Basin Footprint
- Proposed Road Locations
- Subcatchment

Land Use Type

- Local Centre
- Business Development
- Environmental Conservation
- Environmental Living
- Light Industrial
- Low Density Residential
- Medium Density Residential
- Public Recreation
- Transition
- Proposed School Locations

FIGURE TITLE	SYSTEM B11 - PROPOSED STREETSCAPE LOCATIONS	DATE	10-02-2021
DRAWING NO.	6		
PROJECT NO.	30013411	PROJECT TITLE	STREETSCAPE WSUD MASTERPLAN FOR AUSTRAL AND LEPPINGTON NORTH

0 100 200 300 400 m

SCALE BAR

CREATED BY O.GLIXMAN **SOURCES** ESRI Satellite

PAGE SIZE A3

North Arrow

© SMEC Australia Pty Ltd 2020. All Rights Reserved

Disclaimer: While all reasonable care has been taken to ensure the information contained on this map is up to date and accurate, this map contains data from a number of sources - no warranty is given that the information contained on this is free from error or omission. Any reliance placed on such information shall be at the sole risk of the user. Please verify the accuracy of all information prior to using it. This map is not a design document.

SMEC
Member of the Surbana Jurong Group

SMEC AUSTRALIA PTY LTD
ABN 47 065 475 149



- Legend**
- Proposed Raingarden Locations
 - Basin Footprint
 - Proposed Road Locations
 - ▭ Subcatchment
- Land Use Type**
- Local Centre
 - Business Development
 - Environmental Conservation
 - Environmental Living
 - Light Industrial
 - Low Density Residential
 - Medium Density Residential
 - Public Recreation
 - Transition
 - Proposed School Locations

FIGURE TITLE	SYSTEM B12 - PROPOSED STREETSCAPE LOCATIONS	DATE	10-02-2021
DRAWING NO.	7		
PROJECT NO.	30013411	PROJECT TITLE	STREETSCAPE WSUD MASTERPLAN FOR AUSTRAL AND LEPPINGTON NORTH

0 60 120 180 240 m

CREATED BY O.GLIXMAN **SOURCES** ESRI Satellite

PAGE SIZE A3

© SMEC Australia Pty Ltd 2020. All Rights Reserved

Disclaimer: While all reasonable care has been taken to ensure the information contained on this map is up to date and accurate, this map contains data from a number of sources - no warranty is given that the information contained on this is free from error or omission. Any reliance placed on such information shall be at the sole risk of the user. Please verify the accuracy of all information prior to using it. This map is not a design document.

Member of the Surbana Jurong Group

SMEC AUSTRALIA PTY LTD
ABN 47 065 475 149

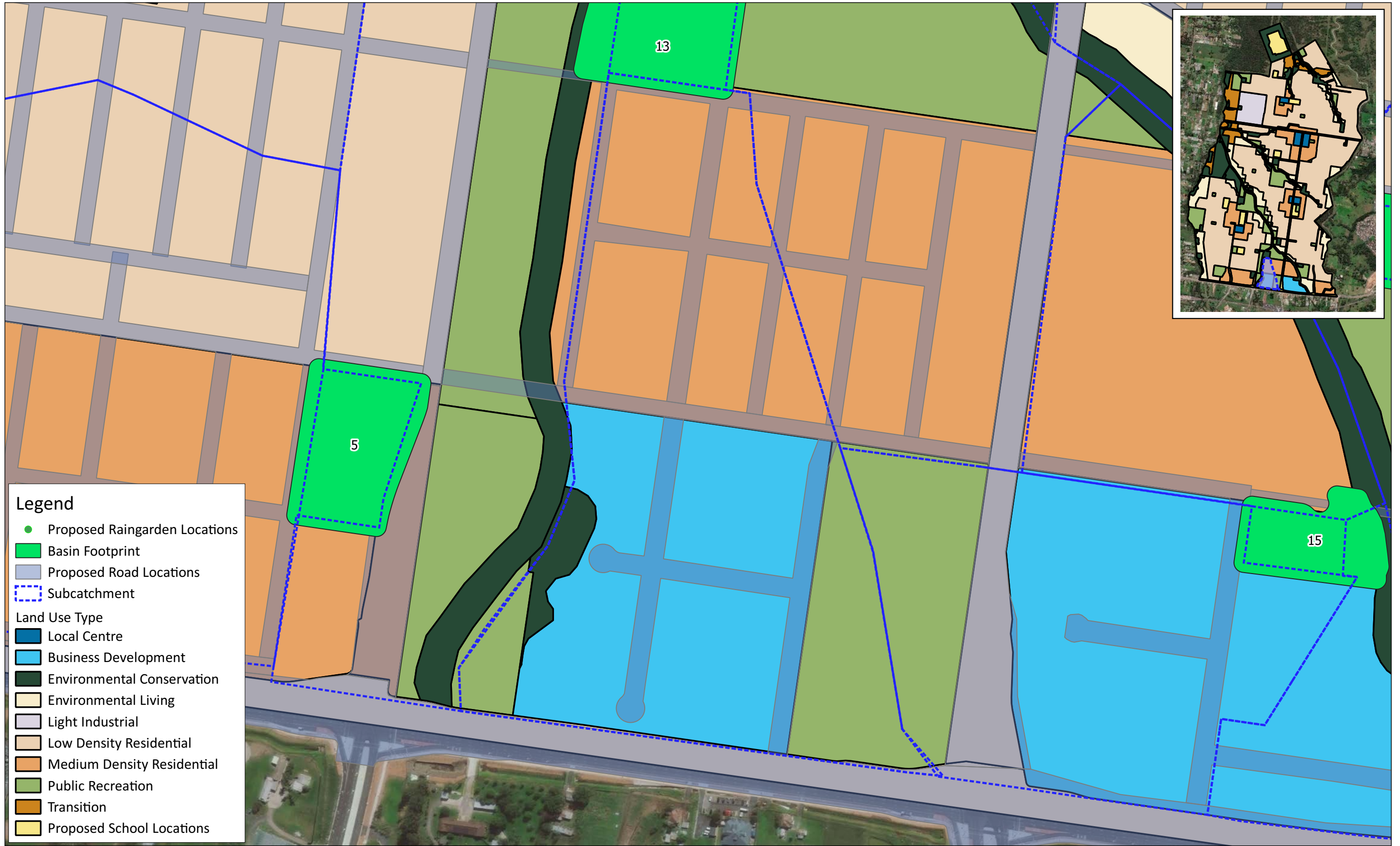


FIGURE TITLE SYSTEM B13 - PROPOSED STREETScape LOCATIONS **DATE** 10-02-2021

DRAWING NO. 8

PROJECT NO. 30013411 **PROJECT TITLE** STREETScape WSUD MASTERPLAN FOR AUSTRAL AND LEPPINGTON NORTH

0 70 140 210 280 m **PAGE SIZE** A3

CREATED BY O.GLIXMAN **SOURCES** ESRI Satellite

© SMEC Australia Pty Ltd 2020. All Rights Reserved

Disclaimer: While all reasonable care has been taken to ensure the information contained on this map is up to date and accurate, this map contains data from a number of sources - no warranty is given that the information contained on this is free from error or omission. Any reliance placed on such information shall be at the sole risk of the user. Please verify the accuracy of all information prior to using it. This map is not a design document.

SMEC
Member of the Surbana Jurong Group

SMEC AUSTRALIA PTY LTD
ABN 47 065 475 149



Legend

- Proposed Raingarden Locations
- Basin Footprint
- Proposed Road Locations
- Subcatchment

Land Use Type

- Local Centre
- Business Development
- Environmental Conservation
- Environmental Living
- Light Industrial
- Low Density Residential
- Medium Density Residential
- Public Recreation
- Transition
- Proposed School Locations

FIGURE TITLE	SYSTEM B14 - PROPOSED STREETSCAPE LOCATIONS	DATE	10-02-2021
DRAWING NO.	9	PROJECT TITLE STREETSCAPE WSUD MASTERPLAN FOR AUSTRAL AND LEPPINGTON NORTH	
PROJECT NO.	30013411		

0 70 140 210 280 m PAGE SIZE A3

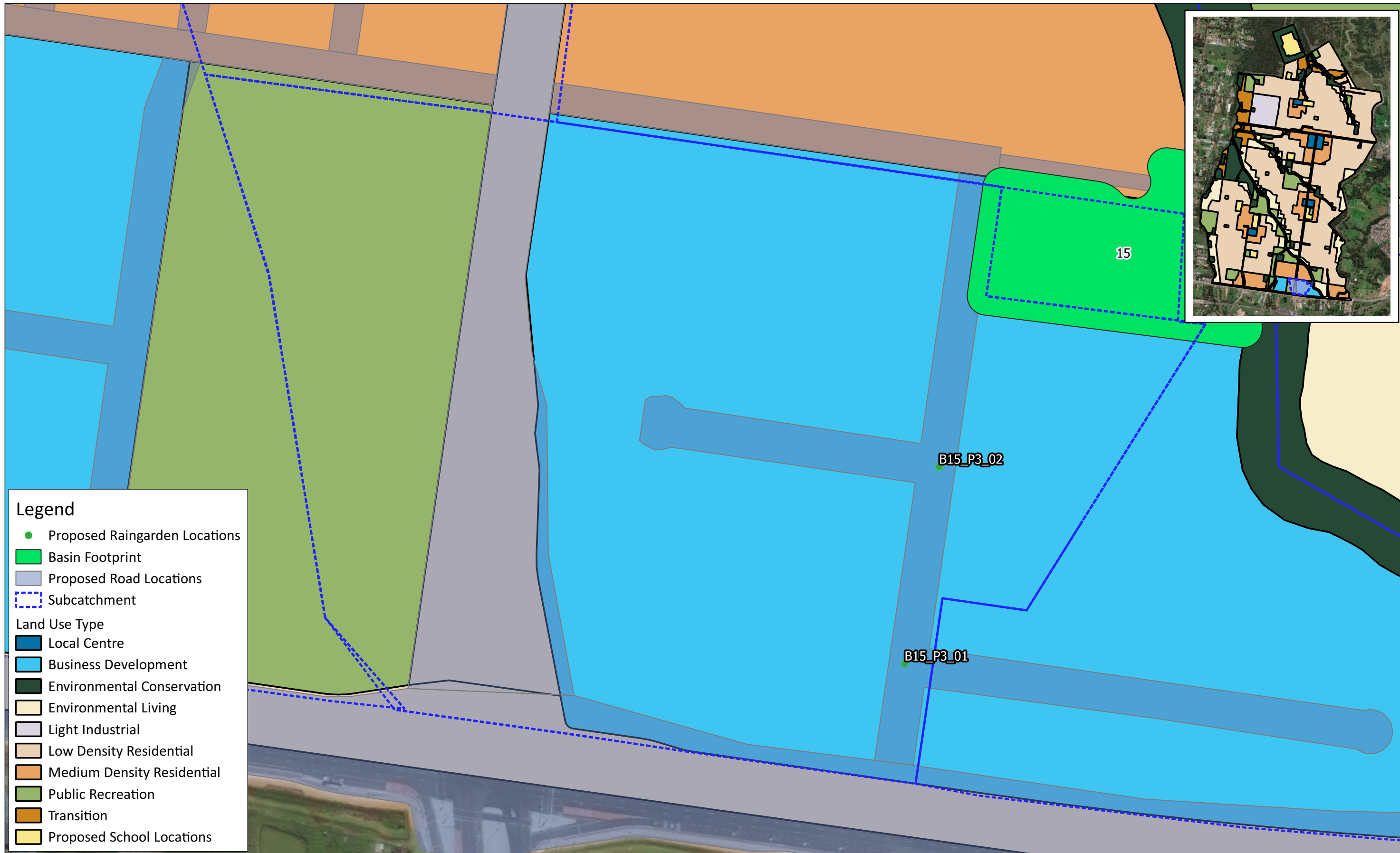
CREATED BY O.GLIXMAN SOURCES ESRI Satellite

© SMEC Australia Pty Ltd 2020.
All Rights Reserved

Disclaimer: While all reasonable care has been taken to ensure the information contained on this map is up to date and accurate, this map contains data from a number of sources - no warranty is given that the information contained on this is free from error or omission. Any reliance placed on such information shall be at the sole risk of the user. Please verify the accuracy of all information prior to using it. This map is not a design document.

SMEC
Member of the Surbana Jurong Group

SMEC AUSTRALIA PTY LTD
ABN 47 065 475 149



Legend

- Proposed Raingarden Locations
- Basin Footprint
- Proposed Road Locations
- ⋯ Subcatchment

Land Use Type

- Local Centre
- Business Development
- Environmental Conservation
- Environmental Living
- Light Industrial
- Low Density Residential
- Medium Density Residential
- Public Recreation
- Transition
- Proposed School Locations

FIGURE TITLE	SYSTEM B15 - PROPOSED STREETSCAPE LOCATIONS	DATE	10-02-2021
DRAWING NO.	10	PROJECT TITLE	STREETSCAPE WSUD MASTERPLAN FOR AUSTRAL AND LEPPINGTON NORTH
PROJECT NO.	30013411		

0 30 60 90 120 m

CREATED BY O.GLIXMAN **SOURCES** ESRI Satellite

PAGE SIZE A3

© SMEC Australia Pty Ltd 2020. All Rights Reserved

Disclaimer: While all reasonable care has been taken to ensure the information contained on this map is up to date and accurate, this map contains data from a number of sources - no warranty is given that the information contained on this is free from error or omission. Any reliance placed on such information shall be at the sole risk of the user. Please verify the accuracy of all information prior to using it. This map is not a design document.

Member of the Surbana Jurong Group

SMEC AUSTRALIA PTY LTD
ABN 47 065 475 149



Legend

- Proposed Raingarden Locations
- Basin Footprint
- Proposed Road Locations
- ▭ Subcatchment

Land Use Type

- Local Centre
- Business Development
- Environmental Conservation
- Environmental Living
- Light Industrial
- Low Density Residential
- Medium Density Residential
- Public Recreation
- Transition
- Proposed School Locations

FIGURE TITLE	SYSTEM B16 - PROPOSED STREETSCAPE LOCATIONS	DATE	10-02-2021
DRAWING NO.	11		
PROJECT NO.	30013411	PROJECT TITLE	STREETSCAPE WSUD MASTERPLAN FOR AUSTRAL AND LEPPINGTON NORTH

0 50 100 150 200 m

CREATED BY O.GLIXMAN **SOURCES** ESRI Satellite

PAGE SIZE A3

© SMEC Australia Pty Ltd 2020. All Rights Reserved

Disclaimer: While all reasonable care has been taken to ensure the information contained on this map is up to date and accurate, this map contains data from a number of sources - no warranty is given that the information contained on this is free from error or omission. Any reliance placed on such information shall be at the sole risk of the user. Please verify the accuracy of all information prior to using it. This map is not a design document.

Member of the Surbana Jurong Group

SMEC AUSTRALIA PTY LTD
ABN 47 065 475 149



FIGURE TITLE SYSTEM B17 - PROPOSED STREETSCAPE LOCATIONS **DATE** 10-02-2021

DRAWING NO. 12

PROJECT NO. 30013411 **PROJECT TITLE** STREETSCAPE WSUD MASTERPLAN FOR AUSTRAL AND LEPPINGTON NORTH

0 90 180 270 360 m **PAGE SIZE** A3

CREATED BY O.GLIXMAN **SOURCES** ESRI Satellite

© SMEC Australia Pty Ltd 2020. All Rights Reserved

Disclaimer: While all reasonable care has been taken to ensure the information contained on this map is up to date and accurate, this map contains data from a number of sources - no warranty is given that the information contained on this is free from error or omission. Any reliance placed on such information shall be at the sole risk of the user. Please verify the accuracy of all information prior to using it. This map is not a design document.



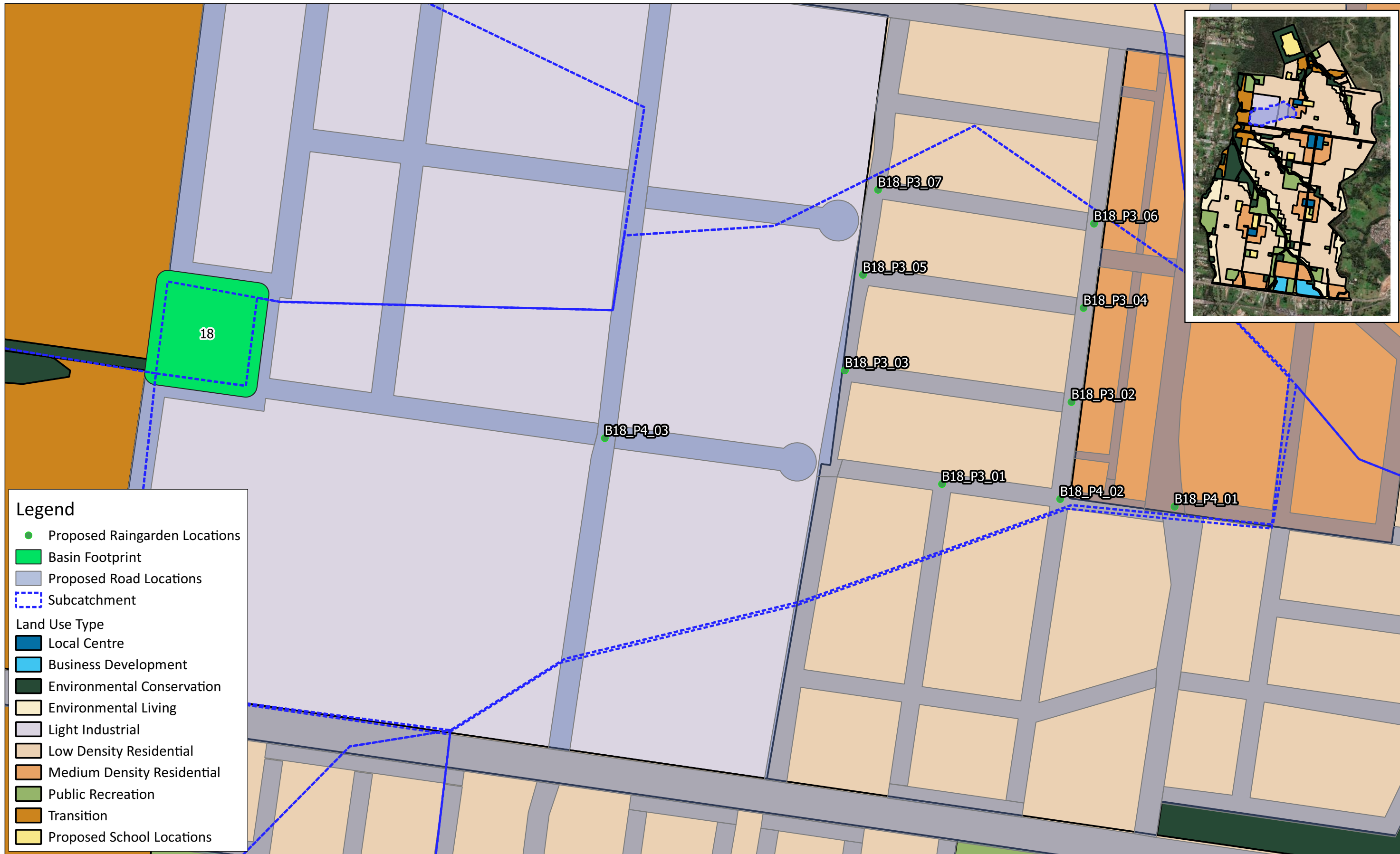


FIGURE TITLE	SYSTEM B18 - PROPOSED STREETScape LOCATIONS	DATE	10-02-2021
DRAWING NO.	13		
PROJECT NO.	30013411	PROJECT TITLE	STREETScape WSUD MASTERPLAN FOR AUSTRAL AND LEPPINGTON NORTH


0 60 120 180 240 m

CREATED BY O.GLIXMAN **SOURCES** ESRI Satellite

PAGE SIZE A3

© SMEC Australia Pty Ltd 2020. All Rights Reserved

Disclaimer: While all reasonable care has been taken to ensure the information contained on this map is up to date and accurate, this map contains data from a number of sources - no warranty is given that the information contained on this is free from error or omission. Any reliance placed on such information shall be at the sole risk of the user. Please verify the accuracy of all information prior to using it. This map is not a design document.



Member of the Surbana Jurong Group

SMEC AUSTRALIA PTY LTD
ABN 47 065 475 149

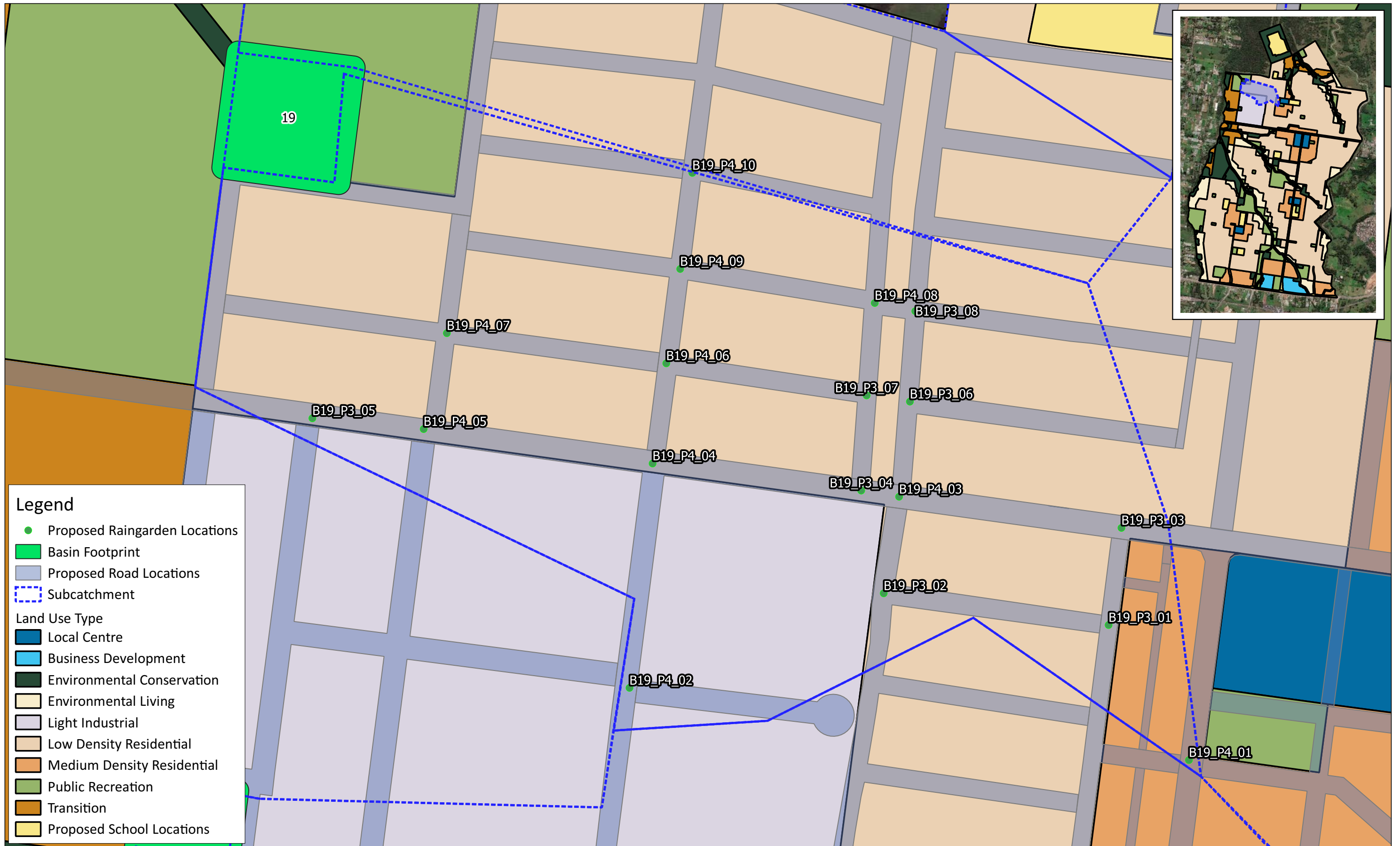


FIGURE TITLE	SYSTEM B19 - PROPOSED STREETSCAPE LOCATIONS	DATE	10-02-2021
DRAWING NO.	14		
PROJECT NO.	30013411	PROJECT TITLE	STREETSCAPE WSUD MASTERPLAN FOR AUSTRAL AND LEPPINGTON NORTH


0 60 120 180 240 m

CREATED BY O.GLIXMAN **SOURCES** ESRI Satellite

PAGE SIZE A3

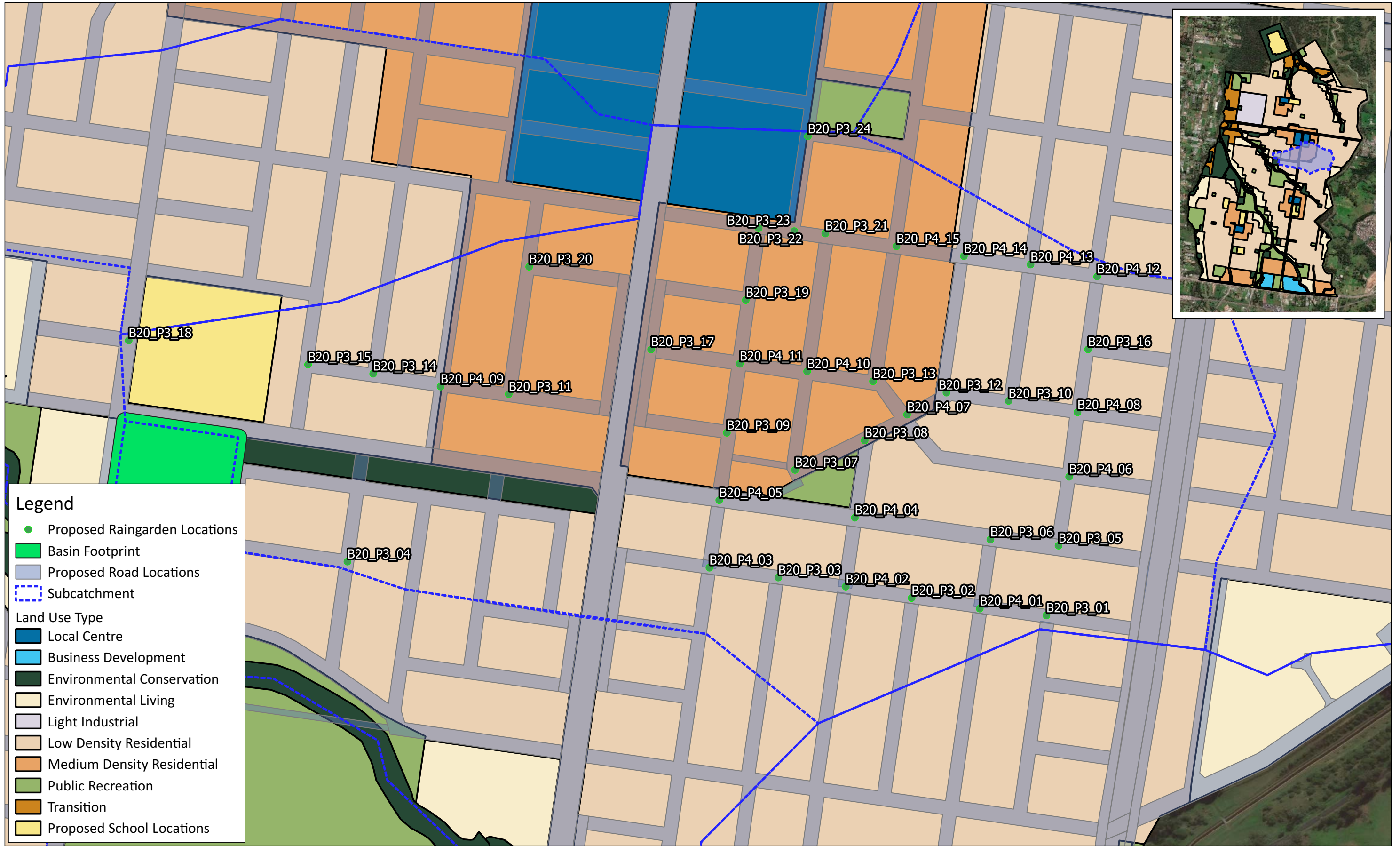
© SMEC Australia Pty Ltd 2020. All Rights Reserved

Disclaimer: While all reasonable care has been taken to ensure the information contained on this map is up to date and accurate, this map contains data from a number of sources - no warranty is given that the information contained on this is free from error or omission. Any reliance placed on such information shall be at the sole risk of the user. Please verify the accuracy of all information prior to using it. This map is not a design document.



Member of the Surbana Jurong Group

SMEC AUSTRALIA PTY LTD
ABN 47 065 475 149



- Legend**
- Proposed Raingarden Locations
 - Basin Footprint
 - Proposed Road Locations
 - ⋯ Subcatchment
- Land Use Type**
- Local Centre
 - Business Development
 - Environmental Conservation
 - Environmental Living
 - Light Industrial
 - Low Density Residential
 - Medium Density Residential
 - Public Recreation
 - Transition
 - Proposed School Locations


FIGURE TITLE SYSTEM B20 - PROPOSED STREETSCAPE LOCATIONS **DATE** 10-02-2021

DRAWING NO. 15

PROJECT NO. 30013411 **PROJECT TITLE** STREETSCAPE WSUD MASTERPLAN FOR AUSTRAL AND LEPPINGTON NORTH


0 80 160 240 320 m **PAGE SIZE** A3

CREATED BY O.GLIXMAN **SOURCES** ESRI Satellite



© SMEC Australia Pty Ltd 2020. All Rights Reserved

Disclaimer: While all reasonable care has been taken to ensure the information contained on this map is up to date and accurate, this map contains data from a number of sources - no warranty is given that the information contained on this is free from error or omission. Any reliance placed on such information shall be at the sole risk of the user. Please verify the accuracy of all information prior to using it. This map is not a design document.



Member of the Surbana Jurong Group

SMEC AUSTRALIA PTY LTD
ABN 47 065 475 149



Legend

- Proposed Raingarden Locations
- Basin Footprint
- Proposed Road Locations
- ▭ Subcatchment

Land Use Type

- Local Centre
- Business Development
- Environmental Conservation
- Environmental Living
- Light Industrial
- Low Density Residential
- Medium Density Residential
- Public Recreation
- Transition
- Proposed School Locations

FIGURE TITLE	SYSTEM B21 - PROPOSED STREETSCAPE LOCATIONS	DATE	10-02-2021
DRAWING NO.	16		
PROJECT NO.	30013411	PROJECT TITLE	STREETSCAPE WSUD MASTERPLAN FOR AUSTRAL AND LEPPINGTON NORTH

0 50 100 150 200 m

CREATED BY O.GLIXMAN **SOURCES** ESRI Satellite

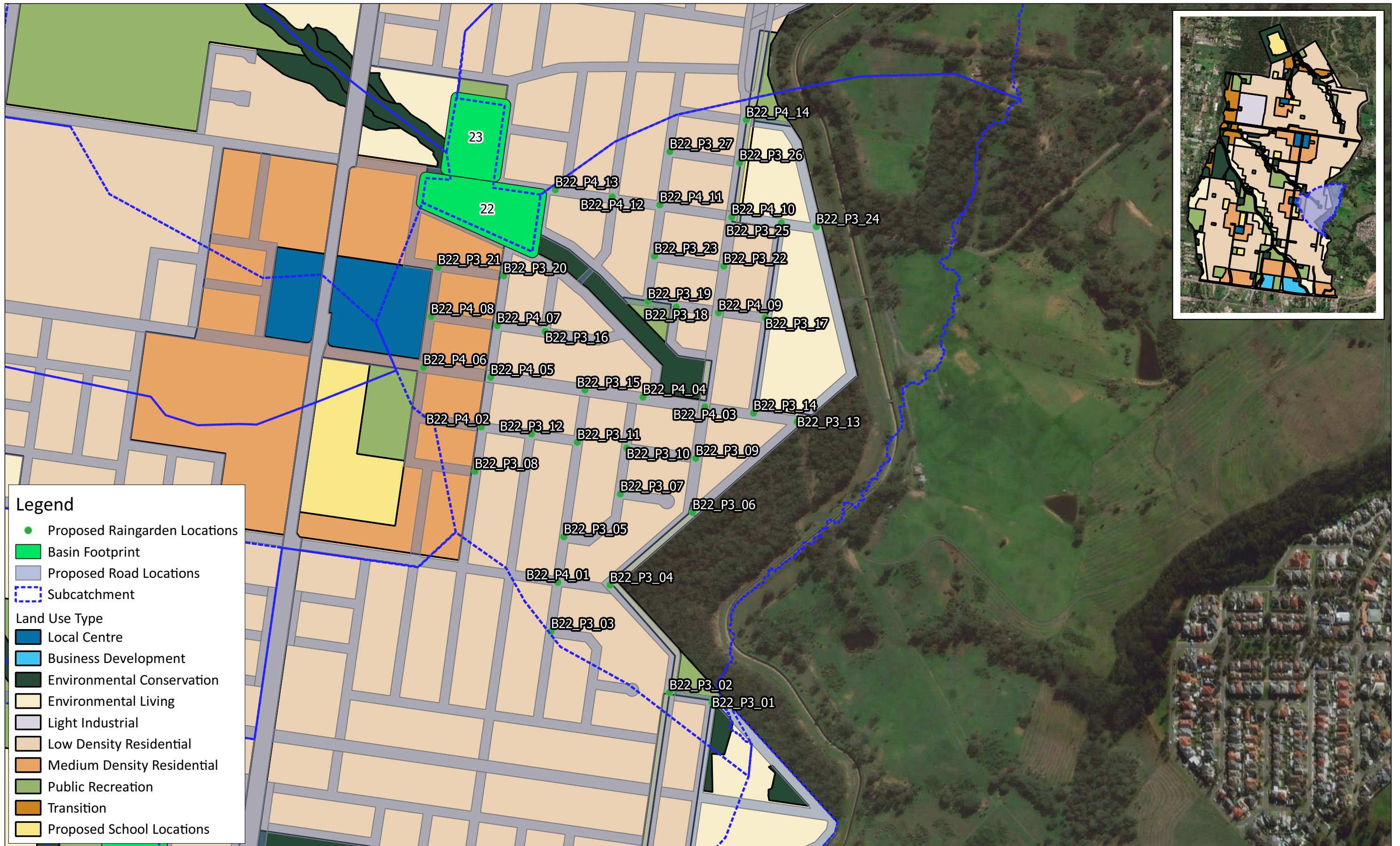
PAGE SIZE A3

© SMEC Australia Pty Ltd 2020. All Rights Reserved

Disclaimer: While all reasonable care has been taken to ensure the information contained on this map is up to date and accurate, this map contains data from a number of sources - no warranty is given that the information contained on this is free from error or omission. Any reliance placed on such information shall be at the sole risk of the user. Please verify the accuracy of all information prior to using it. This map is not a design document.

Member of the Surbana Jurong Group

SMEC AUSTRALIA PTY LTD
ABN 47 065 475 149



Legend

- Proposed Raingarden Locations
- Basin Footprint
- Proposed Road Locations
- Subcatchment

Land Use Type

- Local Centre
- Business Development
- Environmental Conservation
- Environmental Living
- Light Industrial
- Low Density Residential
- Medium Density Residential
- Public Recreation
- Transition
- Proposed School Locations

FIGURE TITLE SYSTEM B22 - PROPOSED STREETSCAPE LOCATIONS **DATE** 10-02-2021

DRAWING NO. 17

PROJECT NO. 30013411 **PROJECT TITLE** STREETSCAPE WSUD MASTERPLAN FOR AUSTRAL AND LEPPINGTON NORTH


0 100 200 300 400 m

CREATED BY O.GLIXMAN **SOURCES** ESRI Satellite

PAGE SIZE A3

© SMEC Australia Pty Ltd 2020.
All Rights Reserved

Disclaimer: While all reasonable care has been taken to ensure the information contained on this map is up to date and accurate, this map contains data from a number of sources - no warranty is given that the information contained on this is free from error or omission. Any reliance placed on such information shall be at the sole risk of the user. Please verify the accuracy of all information prior to using it. This map is not a design document.



Member of the Surbana Jurong Group

SMEC AUSTRALIA PTY LTD
ABN 47 065 475 149



Legend

- Proposed Raingarden Locations
- Basin Footprint
- Proposed Road Locations
- Subcatchment

Land Use Type

- Local Centre
- Business Development
- Environmental Conservation
- Environmental Living
- Light Industrial
- Low Density Residential
- Medium Density Residential
- Public Recreation
- Transition
- Proposed School Locations

FIGURE TITLE	SYSTEM B23 - PROPOSED STREETSCAPE LOCATIONS	DATE	10-02-2021
DRAWING NO.	18		
PROJECT NO.	30013411	PROJECT TITLE	STREETSCAPE WSUD MASTERPLAN FOR AUSTRAL AND LEPPINGTON NORTH

0 60 120 180 240 m **PAGE SIZE** A3

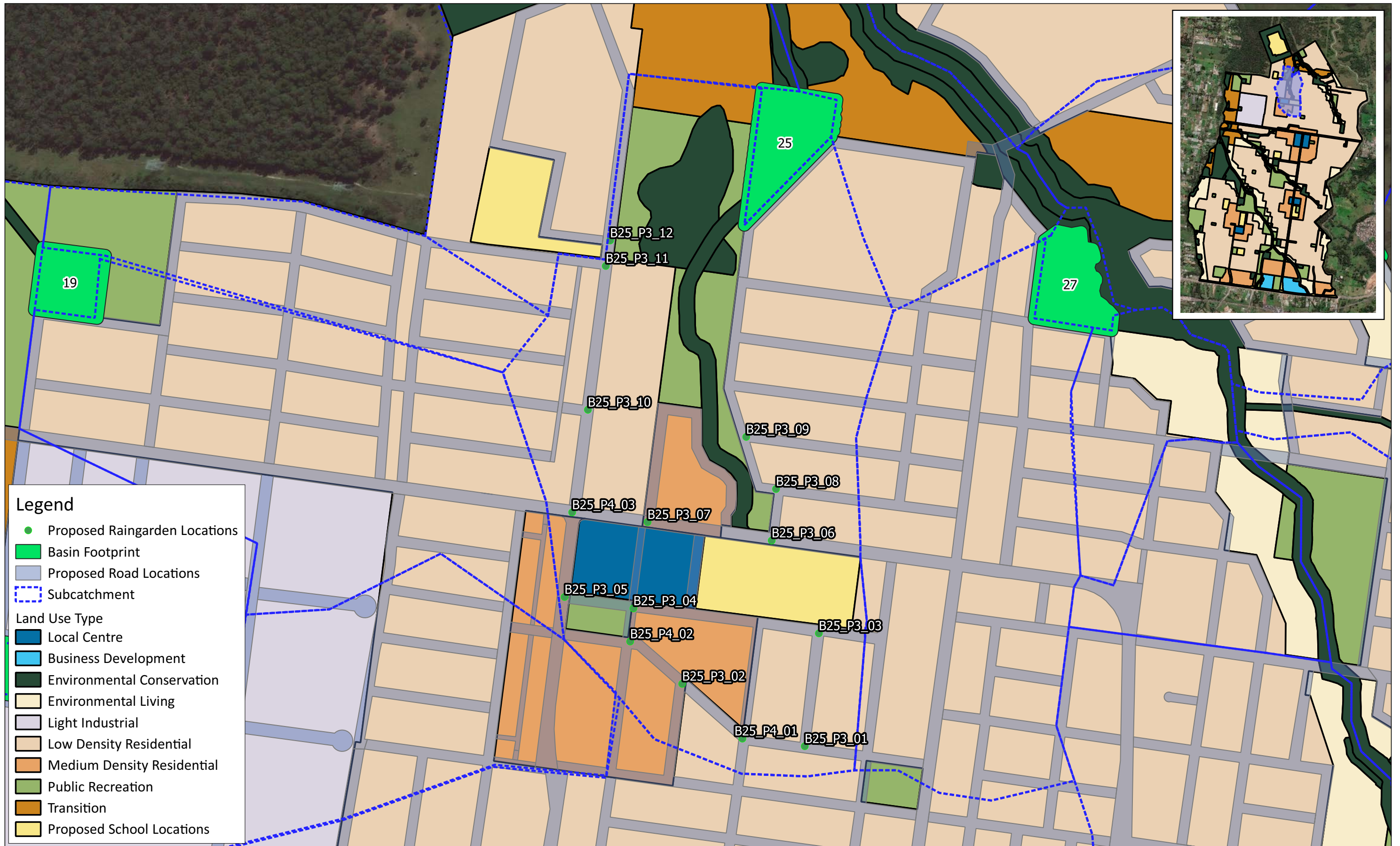
CREATED BY O.GLIXMAN **SOURCES** ESRI Satellite

© SMEC Australia Pty Ltd 2020.
All Rights Reserved

Disclaimer: While all reasonable care has been taken to ensure the information contained on this map is up to date and accurate, this map contains data from a number of sources - no warranty is given that the information contained on this is free from error or omission. Any reliance placed on such information shall be at the sole risk of the user. Please verify the accuracy of all information prior to using it. This map is not a design document.

SMEC
Member of the Surbana Jurong Group

SMEC AUSTRALIA PTY LTD
ABN 47 065 475 149



Legend

- Proposed Raingarden Locations
- Basin Footprint
- Proposed Road Locations
- Subcatchment

Land Use Type

- Local Centre
- Business Development
- Environmental Conservation
- Environmental Living
- Light Industrial
- Low Density Residential
- Medium Density Residential
- Public Recreation
- Transition
- Proposed School Locations

FIGURE TITLE	SYSTEM B25 - PROPOSED STREETSCAPE LOCATIONS	DATE	10-02-2021
DRAWING NO.	19		
PROJECT NO.	30013411	PROJECT TITLE	STREETSCAPE WSUD MASTERPLAN FOR AUSTRAL AND LEPPINGTON NORTH

0 100 200 300 400 m

CREATED BY O.GLIXMAN **SOURCES** ESRI Satellite

PAGE SIZE A3

© SMEC Australia Pty Ltd 2020. All Rights Reserved

SMEC
Member of the Surbana Jurong Group

Disclaimer: While all reasonable care has been taken to ensure the information contained on this map is up to date and accurate, this map contains data from a number of sources - no warranty is given that the information contained on this is free from error or omission. Any reliance placed on such information shall be at the sole risk of the user. Please verify the accuracy of all information prior to using it. This map is not a design document.

SMEC AUSTRALIA PTY LTD
ABN 47 065 475 149

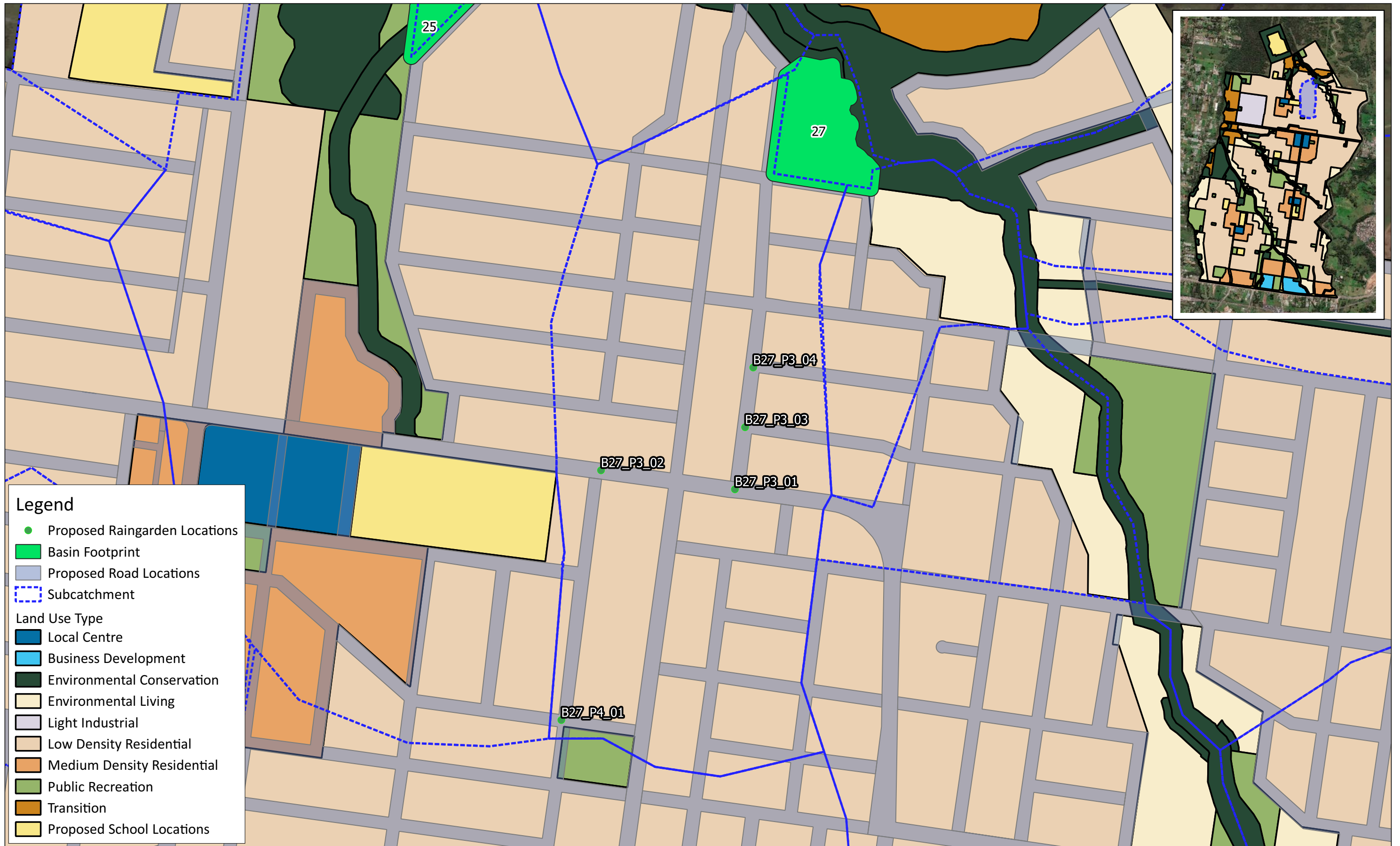


FIGURE TITLE SYSTEM B27 - PROPOSED STREETSCAPE LOCATIONS **DATE** 10-02-2021

DRAWING NO. 20

PROJECT NO. 30013411 **PROJECT TITLE** STREETSCAPE WSUD MASTERPLAN FOR AUSTRAL AND LEPPINGTON NORTH

0 90 180 270 360 m **PAGE SIZE** A3

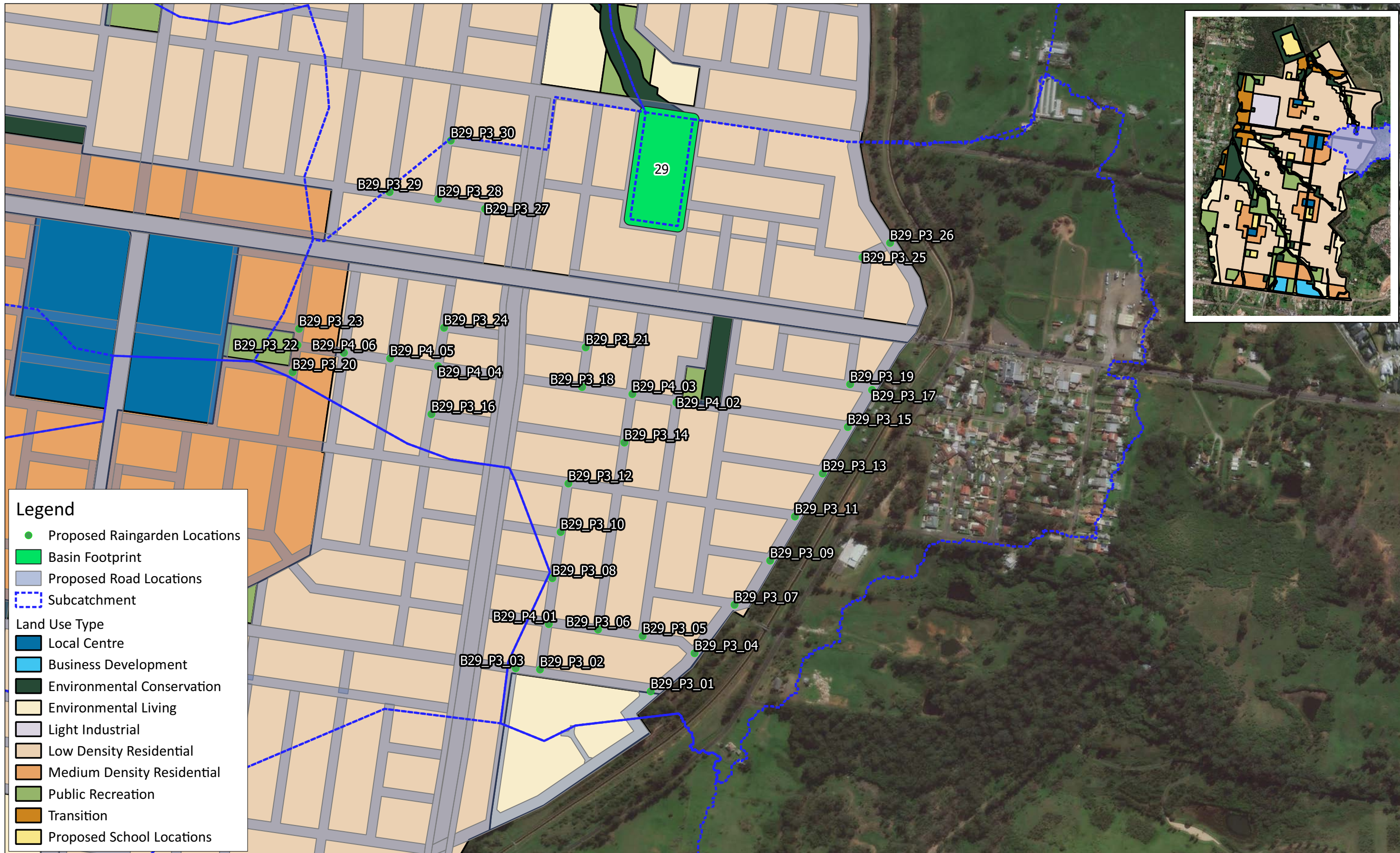
CREATED BY O.GLIXMAN **SOURCES** ESRI Satellite

© SMEC Australia Pty Ltd 2020.
All Rights Reserved

Disclaimer: While all reasonable care has been taken to ensure the information contained on this map is up to date and accurate, this map contains data from a number of sources - no warranty is given that the information contained on this is free from error or omission. Any reliance placed on such information shall be at the sole risk of the user. Please verify the accuracy of all information prior to using it. This map is not a design document.

SMEC
Member of the Surbana Jurong Group

SMEC AUSTRALIA PTY LTD
ABN 47 065 475 149



Legend

- Proposed Raingarden Locations
- Basin Footprint
- Proposed Road Locations
- Subcatchment

Land Use Type

- Local Centre
- Business Development
- Environmental Conservation
- Environmental Living
- Light Industrial
- Low Density Residential
- Medium Density Residential
- Public Recreation
- Transition
- Proposed School Locations

FIGURE TITLE	SYSTEM B29 - PROPOSED STREETSCAPE LOCATIONS	DATE	10-02-2021
DRAWING NO.	21		
PROJECT NO.	30013411	PROJECT TITLE	STREETSCAPE WSUD MASTERPLAN FOR AUSTRAL AND LEPPINGTON NORTH

0 100 200 300 400 m

CREATED BY O.GLIXMAN **SOURCES** ESRI Satellite

PAGE SIZE A3

© SMEC Australia Pty Ltd 2020. All Rights Reserved

Disclaimer: While all reasonable care has been taken to ensure the information contained on this map is up to date and accurate, this map contains data from a number of sources - no warranty is given that the information contained on this is free from error or omission. Any reliance placed on such information shall be at the sole risk of the user. Please verify the accuracy of all information prior to using it. This map is not a design document.

Member of the **Surbana Jurong Group**

SMEC AUSTRALIA PTY LTD
ABN 47 065 475 149



Legend

- Proposed Raingarden Locations
- Basin Footprint
- Proposed Road Locations
- ▭ Subcatchment

Land Use Type

- Local Centre
- Business Development
- Environmental Conservation
- Environmental Living
- Light Industrial
- Low Density Residential
- Medium Density Residential
- Public Recreation
- Transition
- Proposed School Locations

FIGURE TITLE	SYSTEM NB01 - PROPOSED STREETSCAPE LOCATIONS	DATE	10-02-2021
DRAWING NO.	22		
PROJECT NO.	30013411	PROJECT TITLE	STREETSCAPE WSUD MASTERPLAN FOR AUSTRAL AND LEPPINGTON NORTH

0 50 100 150 200 m

CREATED BY O.GLIXMAN **SOURCES** ESRI Satellite

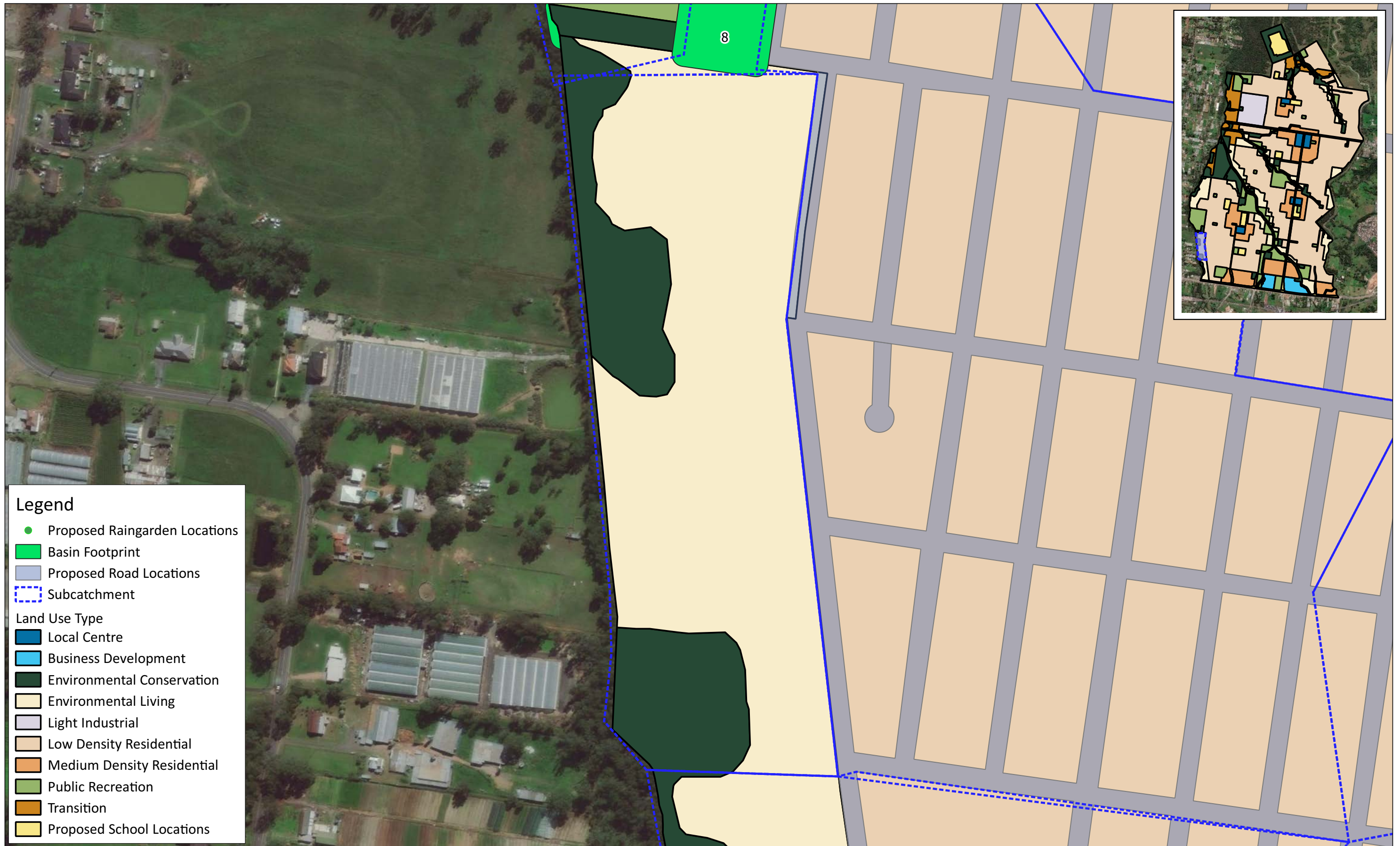
PAGE SIZE A3

© SMEC Australia Pty Ltd 2020. All Rights Reserved

Disclaimer: While all reasonable care has been taken to ensure the information contained on this map is up to date and accurate, this map contains data from a number of sources - no warranty is given that the information contained on this is free from error or omission. Any reliance placed on such information shall be at the sole risk of the user. Please verify the accuracy of all information prior to using it. This map is not a design document.

Member of the Surbana Jurong Group

SMEC AUSTRALIA PTY LTD
ABN 47 065 475 149



Legend

- Proposed Raingarden Locations
- Basin Footprint
- Proposed Road Locations
- ▭ Subcatchment

Land Use Type

- Local Centre
- Business Development
- Environmental Conservation
- Environmental Living
- Light Industrial
- Low Density Residential
- Medium Density Residential
- Public Recreation
- Transition
- Proposed School Locations

FIGURE TITLE	SYSTEM NB02 - PROPOSED STREETSCAPE LOCATIONS	DATE	10-02-2021
DRAWING NO.	23		
PROJECT NO.	30013411	PROJECT TITLE	STREETSCAPE WSUD MASTERPLAN FOR AUSTRAL AND LEPPINGTON NORTH


0 60 120 180 240 m

CREATED BY O.GLIXMAN **SOURCES** ESRI Satellite

PAGE SIZE A3

© SMEC Australia Pty Ltd 2020.
All Rights Reserved

Disclaimer: While all reasonable care has been taken to ensure the information contained on this map is up to date and accurate, this map contains data from a number of sources - no warranty is given that the information contained on this is free from error or omission. Any reliance placed on such information shall be at the sole risk of the user. Please verify the accuracy of all information prior to using it. This map is not a design document.



Member of the Surbana Jurong Group

SMEC AUSTRALIA PTY LTD
ABN 47 065 475 149

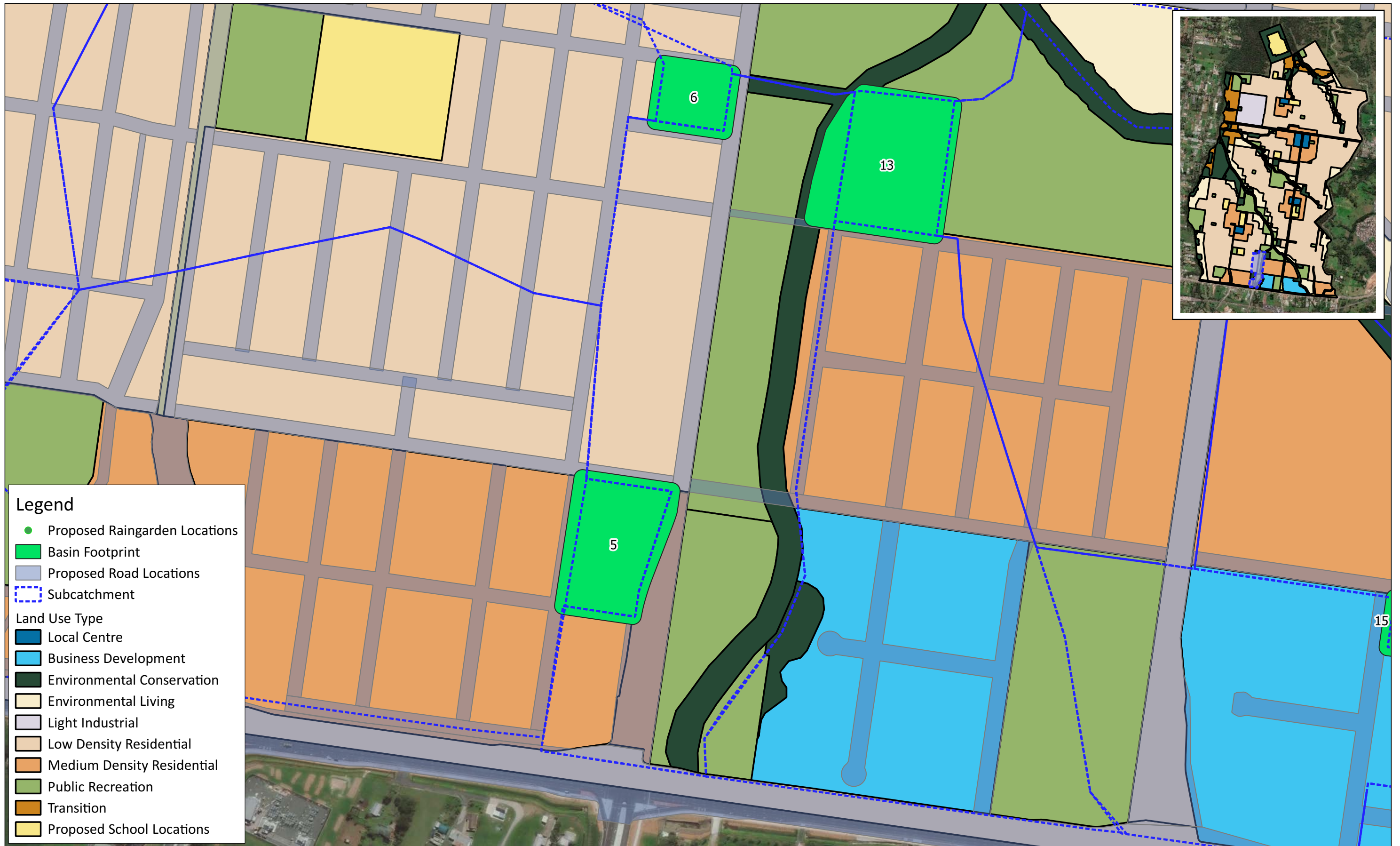
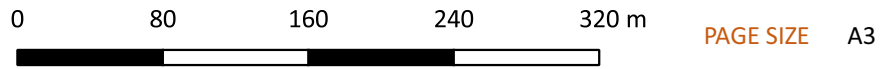


FIGURE TITLE SYSTEM NB03 - PROPOSED STREETSCAPE LOCATIONS **DATE** 10-02-2021

DRAWING NO. 24

PROJECT NO. 30013411 **PROJECT TITLE** STREETSCAPE WSUD MASTERPLAN FOR AUSTRAL AND LEPPINGTON NORTH



PAGE SIZE A3

CREATED BY O.GLIXMAN **SOURCES** ESRI Satellite

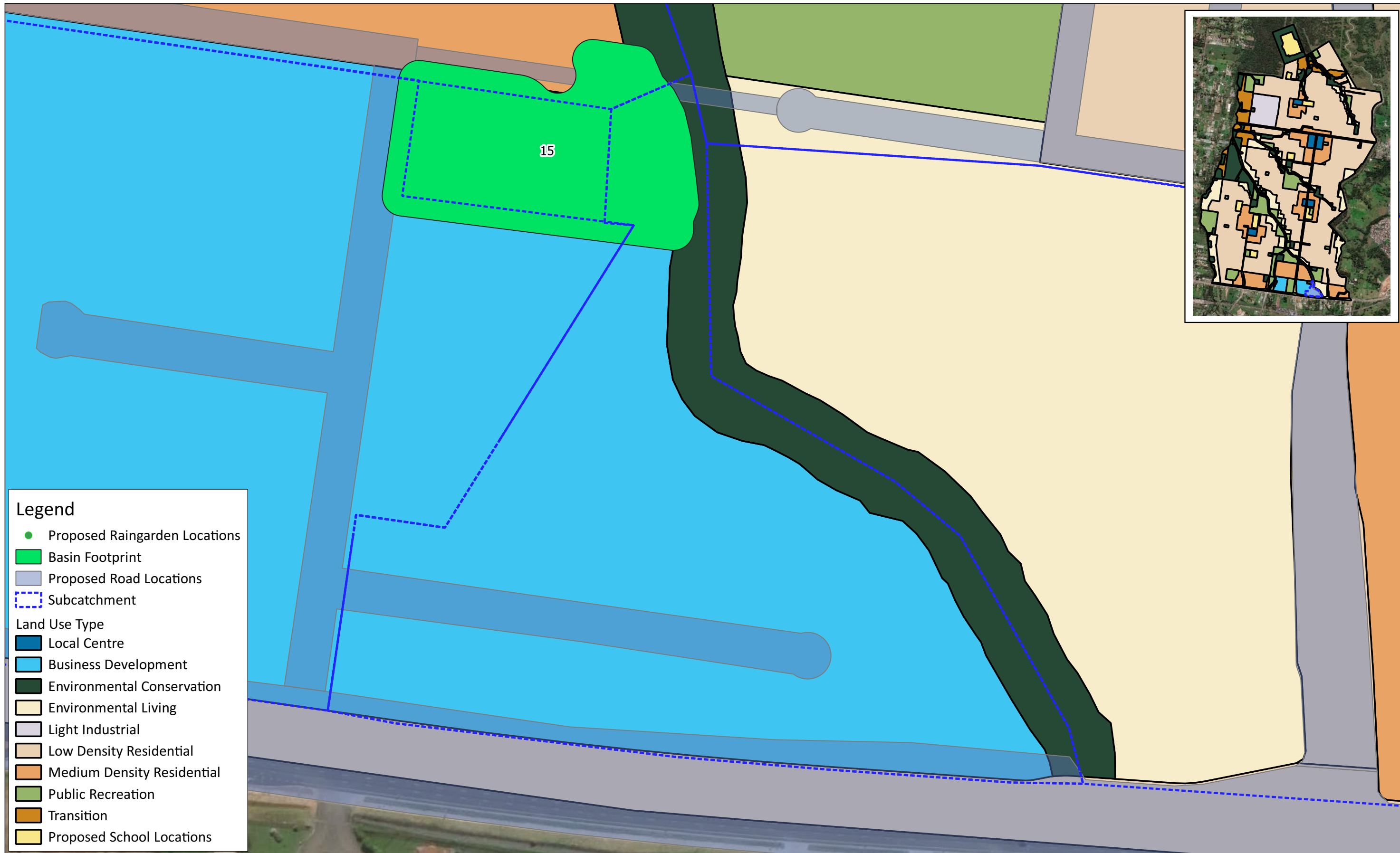


© SMEC Australia Pty Ltd 2020. All Rights Reserved

Disclaimer: While all reasonable care has been taken to ensure the information contained on this map is up to date and accurate, this map contains data from a number of sources - no warranty is given that the information contained on this is free from error or omission. Any reliance placed on such information shall be at the sole risk of the user. Please verify the accuracy of all information prior to using it. This map is not a design document.



SMEC AUSTRALIA PTY LTD
ABN 47 065 475 149



Legend

- Proposed Raingarden Locations
- Basin Footprint
- Proposed Road Locations
- Subcatchment

Land Use Type

- Local Centre
- Business Development
- Environmental Conservation
- Environmental Living
- Light Industrial
- Low Density Residential
- Medium Density Residential
- Public Recreation
- Transition
- Proposed School Locations

FIGURE TITLE	SYSTEM NB04 - PROPOSED STREETSCAPE LOCATIONS	DATE	10-02-2021
DRAWING NO.	25		
PROJECT NO.	30013411	PROJECT TITLE	STREETSCAPE WSUD MASTERPLAN FOR AUSTRAL AND LEPPINGTON NORTH

0 30 60 90 120 m

CREATED BY O.GLIXMAN **SOURCES** ESRI Satellite

PAGE SIZE A3

© SMEC Australia Pty Ltd 2020.
All Rights Reserved

Disclaimer: While all reasonable care has been taken to ensure the information contained on this map is up to date and accurate, this map contains data from a number of sources - no warranty is given that the information contained on this is free from error or omission. Any reliance placed on such information shall be at the sole risk of the user. Please verify the accuracy of all information prior to using it. This map is not a design document.

Member of the Surbana Jurong Group

SMEC AUSTRALIA PTY LTD
ABN 47 065 475 149



Legend

- Proposed Raingarden Locations
- Basin Footprint
- Proposed Road Locations
- Subcatchment

Land Use Type

- Local Centre
- Business Development
- Environmental Conservation
- Environmental Living
- Light Industrial
- Low Density Residential
- Medium Density Residential
- Public Recreation
- Transition
- Proposed School Locations

FIGURE TITLE	SYSTEM NB05 - PROPOSED STREETSCAPE LOCATIONS	DATE	10-02-2021
DRAWING NO.	26		
PROJECT NO.	30013411	PROJECT TITLE	STREETSCAPE WSUD MASTERPLAN FOR AUSTRAL AND LEPPINGTON NORTH

0 60 120 180 240 m

CREATED BY O.GLIXMAN **SOURCES** ESRI Satellite

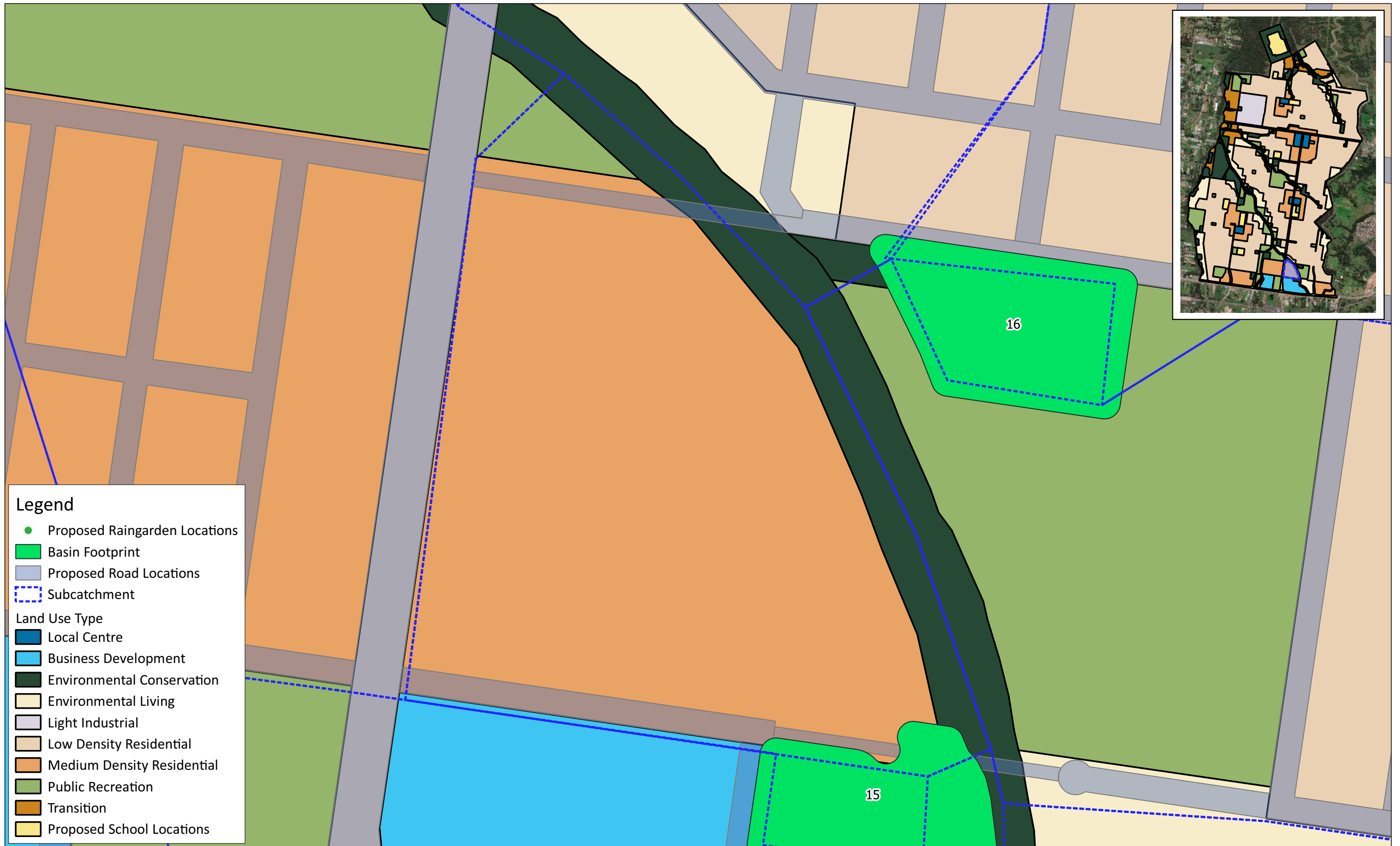
PAGE SIZE A3

© SMEC Australia Pty Ltd 2020. All Rights Reserved

Disclaimer: While all reasonable care has been taken to ensure the information contained on this map is up to date and accurate, this map contains data from a number of sources - no warranty is given that the information contained on this is free from error or omission. Any reliance placed on such information shall be at the sole risk of the user. Please verify the accuracy of all information prior to using it. This map is not a design document.

Member of the Surbana Jurong Group

SMEC AUSTRALIA PTY LTD
ABN 47 065 475 149



Legend

- Proposed Raingarden Locations
- Basin Footprint
- Proposed Road Locations
- Subcatchment

Land Use Type


- Local Centre
- Business Development
- Environmental Conservation
- Environmental Living
- Light Industrial
- Low Density Residential
- Medium Density Residential
- Public Recreation
- Transition
- Proposed School Locations

FIGURE TITLE	SYSTEM NB06 - PROPOSED STREETSCAPE LOCATIONS	DATE	10-02-2021
DRAWING NO.	27		
PROJECT NO.	30013411	PROJECT TITLE	STREETSCAPE WSUD MASTERPLAN FOR AUSTRAL AND LEPPINGTON NORTH

0 40 80 120 160 m


CREATED BY O.GLIXMAN **SOURCES** ESRI Satellite

PAGE SIZE A3



© SMEC Australia Pty Ltd 2020.
All Rights Reserved

Disclaimer: While all reasonable care has been taken to ensure the information contained on this map is up to date and accurate, this map contains data from a number of sources - no warranty is given that the information contained on this is free from error or omission. Any reliance placed on such information shall be at the sole risk of the user. Please verify the accuracy of all information prior to using it. This map is not a design document.



Member of the Surbana Jurong Group

SMEC AUSTRALIA PTY LTD
ABN 47 065 475 149



Legend

- Proposed Raingarden Locations
- Basin Footprint
- Proposed Road Locations
- Subcatchment

Land Use Type

- Local Centre
- Business Development
- Environmental Conservation
- Environmental Living
- Light Industrial
- Low Density Residential
- Medium Density Residential
- Public Recreation
- Transition
- Proposed School Locations

FIGURE TITLE	SYSTEM NB07 - PROPOSED STREETScape LOCATIONS	DATE	10-02-2021
DRAWING NO.	28		
PROJECT NO.	30013411	PROJECT TITLE	STREETScape WSUD MASTERPLAN FOR AUSTRAL AND LEPPINGTON NORTH

0 60 120 180 240 m

CREATED BY O.GLIXMAN **SOURCES** ESRI Satellite

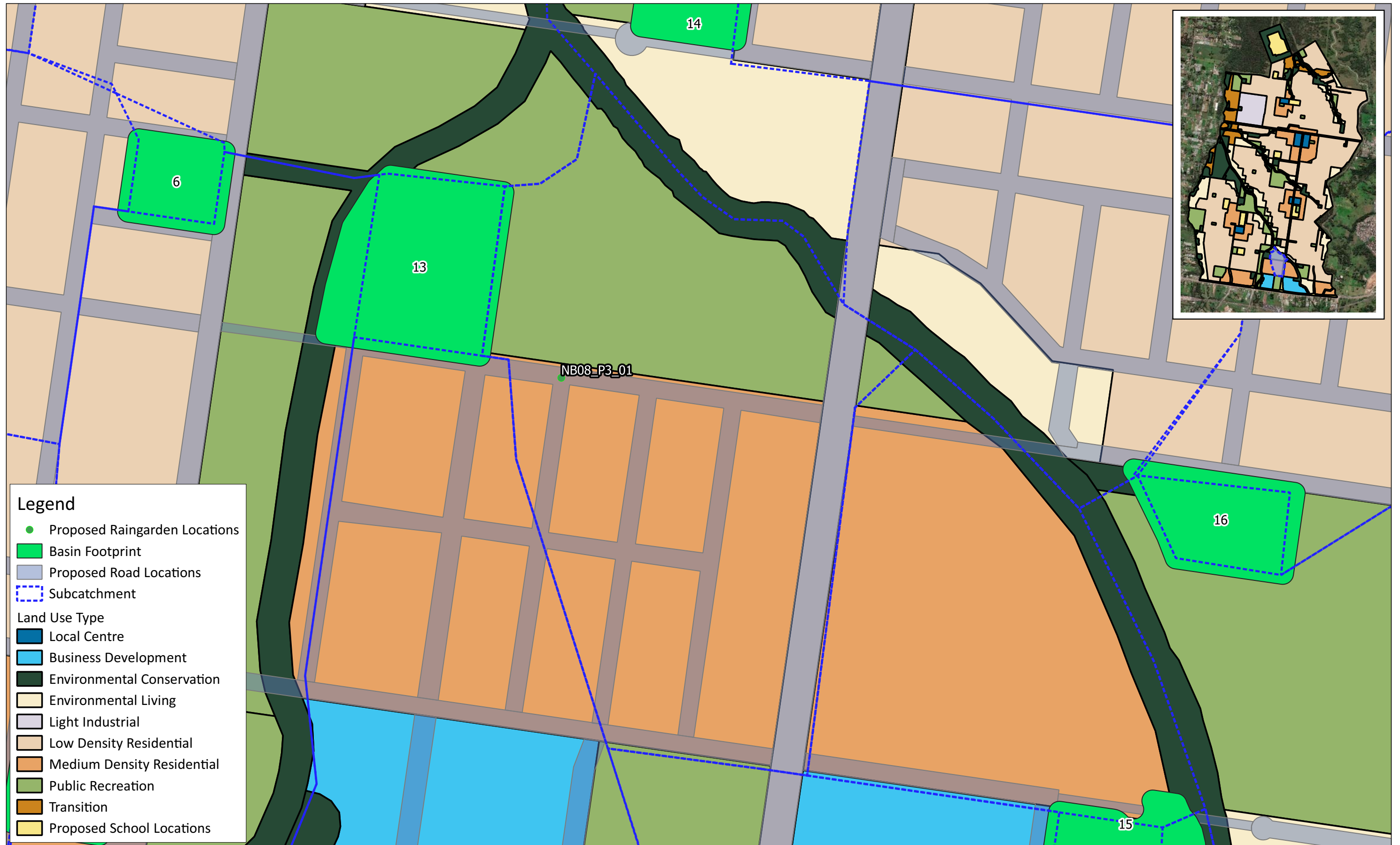
PAGE SIZE A3

© SMEC Australia Pty Ltd 2020. All Rights Reserved

Disclaimer: While all reasonable care has been taken to ensure the information contained on this map is up to date and accurate, this map contains data from a number of sources - no warranty is given that the information contained on this is free from error or omission. Any reliance placed on such information shall be at the sole risk of the user. Please verify the accuracy of all information prior to using it. This map is not a design document.

Member of the Surbana Jurong Group

SMEC AUSTRALIA PTY LTD
ABN 47 065 475 149



Legend

- Proposed Raingarden Locations
- Basin Footprint
- Proposed Road Locations
- Subcatchment

Land Use Type

- Local Centre
- Business Development
- Environmental Conservation
- Environmental Living
- Light Industrial
- Low Density Residential
- Medium Density Residential
- Public Recreation
- Transition
- Proposed School Locations

FIGURE TITLE	SYSTEM NB08 - PROPOSED STREETSCAPE LOCATIONS	DATE	10-02-2021
DRAWING NO.	29		
PROJECT NO.	30013411	PROJECT TITLE	STREETSCAPE WSUD MASTERPLAN FOR AUSTRAL AND LEPPINGTON NORTH

0 60 120 180 240 m

CREATED BY O.GLIXMAN **SOURCES** ESRI Satellite

PAGE SIZE A3

© SMEC Australia Pty Ltd 2020.
All Rights Reserved

Disclaimer: While all reasonable care has been taken to ensure the information contained on this map is up to date and accurate, this map contains data from a number of sources - no warranty is given that the information contained on this is free from error or omission. Any reliance placed on such information shall be at the sole risk of the user. Please verify the accuracy of all information prior to using it. This map is not a design document.

Member of the Surbana Jurong Group

SMEC AUSTRALIA PTY LTD
ABN 47 065 475 149



Legend

- Proposed Raingarden Locations
- Basin Footprint
- Proposed Road Locations
- Subcatchment

Land Use Type

- Local Centre
- Business Development
- Environmental Conservation
- Environmental Living
- Light Industrial
- Low Density Residential
- Medium Density Residential
- Public Recreation
- Transition
- Proposed School Locations

FIGURE TITLE	SYSTEM NB09 - PROPOSED STREETSCAPE LOCATIONS	DATE	10-02-2021
DRAWING NO.	30		
PROJECT NO.	30013411	PROJECT TITLE	STREETSCAPE WSUD MASTERPLAN FOR AUSTRAL AND LEPPINGTON NORTH

0 40 80 120 160 m

CREATED BY O.GLIXMAN **SOURCES** ESRI Satellite

PAGE SIZE A3

© SMEC Australia Pty Ltd 2020. All Rights Reserved

Disclaimer: While all reasonable care has been taken to ensure the information contained on this map is up to date and accurate, this map contains data from a number of sources - no warranty is given that the information contained on this is free from error or omission. Any reliance placed on such information shall be at the sole risk of the user. Please verify the accuracy of all information prior to using it. This map is not a design document.

Member of the Surbana Jurong Group

SMEC AUSTRALIA PTY LTD
ABN 47 065 475 149



Legend

- Proposed Raingarden Locations
- Basin Footprint
- Proposed Road Locations
- Subcatchment

Land Use Type

- Local Centre
- Business Development
- Environmental Conservation
- Environmental Living
- Light Industrial
- Low Density Residential
- Medium Density Residential
- Public Recreation
- Transition
- Proposed School Locations

FIGURE TITLE	SYSTEM NB10 - PROPOSED STREETSCAPE LOCATIONS	DATE	10-02-2021
DRAWING NO.	31		
PROJECT NO.	30013411	PROJECT TITLE	STREETSCAPE WSUD MASTERPLAN FOR AUSTRAL AND LEPPINGTON NORTH

0 50 100 150 200 m

CREATED BY O.GLIXMAN **SOURCES** ESRI Satellite

PAGE SIZE A3

© SMEC Australia Pty Ltd 2020. All Rights Reserved

Disclaimer: While all reasonable care has been taken to ensure the information contained on this map is up to date and accurate, this map contains data from a number of sources - no warranty is given that the information contained on this is free from error or omission. Any reliance placed on such information shall be at the sole risk of the user. Please verify the accuracy of all information prior to using it. This map is not a design document.

Member of the Surbana Jurong Group

SMEC AUSTRALIA PTY LTD
ABN 47 065 475 149



FIGURE TITLE	SYSTEM NB11 - PROPOSED STREETSCAPE LOCATIONS	DATE	10-02-2021
DRAWING NO.	32		
PROJECT NO.	30013411	PROJECT TITLE	STREETSCAPE WSUD MASTERPLAN FOR AUSTRAL AND LEPPINGTON NORTH


0 50 100 150 200 m

CREATED BY O.GLIXMAN **SOURCES** ESRI Satellite

PAGE SIZE A3

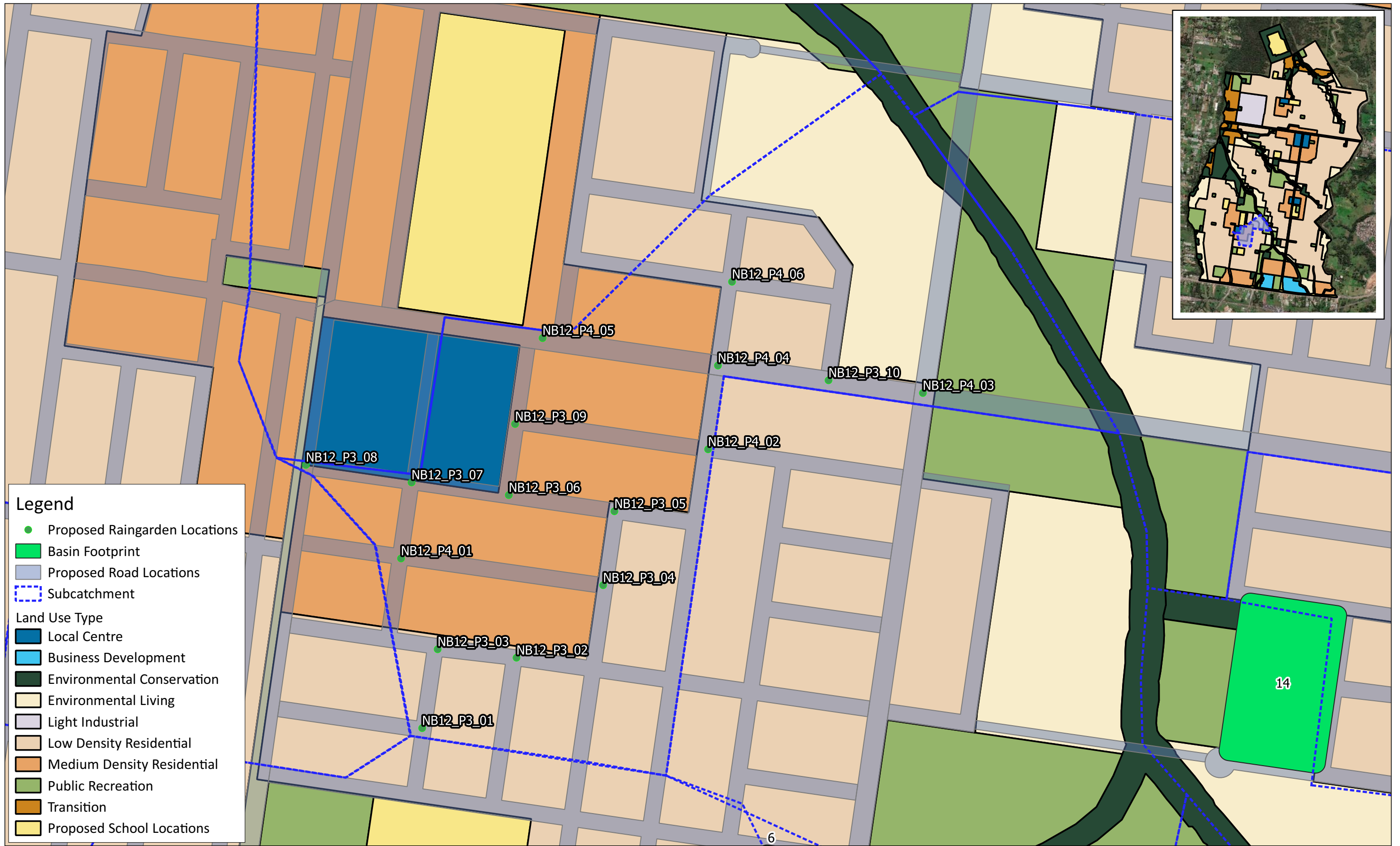
© SMEC Australia Pty Ltd 2020.
All Rights Reserved

Disclaimer: While all reasonable care has been taken to ensure the information contained on this map is up to date and accurate, this map contains data from a number of sources - no warranty is given that the information contained on this is free from error or omission. Any reliance placed on such information shall be at the sole risk of the user. Please verify the accuracy of all information prior to using it. This map is not a design document.



Member of the Surbana Jurong Group

SMEC AUSTRALIA PTY LTD
ABN 47 065 475 149



Legend

- Proposed Raingarden Locations
- Basin Footprint
- Proposed Road Locations
- Subcatchment

Land Use Type

- Local Centre
- Business Development
- Environmental Conservation
- Environmental Living
- Light Industrial
- Low Density Residential
- Medium Density Residential
- Public Recreation
- Transition
- Proposed School Locations

FIGURE TITLE	SYSTEM NB12 - PROPOSED STREETSCAPE LOCATIONS	DATE	10-02-2021
DRAWING NO.	33		
PROJECT NO.	30013411	PROJECT TITLE	STREETSCAPE WSUD MASTERPLAN FOR AUSTRAL AND LEPPINGTON NORTH


0 70 140 210 280 m

CREATED BY O.GLIXMAN **SOURCES** ESRI Satellite

PAGE SIZE A3

© SMEC Australia Pty Ltd 2020. All Rights Reserved

Disclaimer: While all reasonable care has been taken to ensure the information contained on this map is up to date and accurate, this map contains data from a number of sources - no warranty is given that the information contained on this is free from error or omission. Any reliance placed on such information shall be at the sole risk of the user. Please verify the accuracy of all information prior to using it. This map is not a design document.



Member of the Surbana Jurong Group

SMEC AUSTRALIA PTY LTD
ABN 47 065 475 149

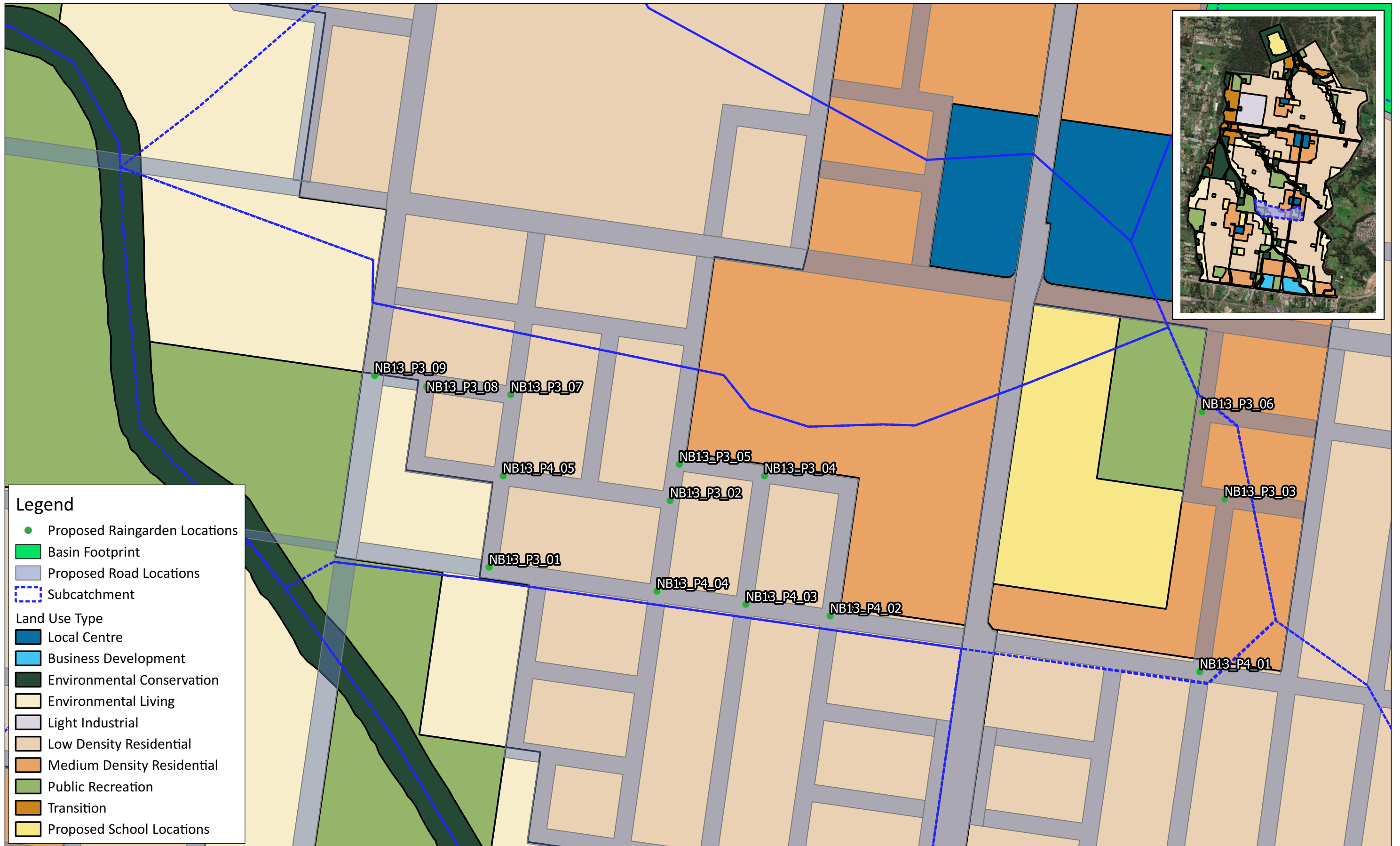


FIGURE TITLE SYSTEM NB13 - PROPOSED STREETSCAPE LOCATIONS **DATE** 10-02-2021

DRAWING NO. 34

PROJECT NO. 30013411 **PROJECT TITLE** STREETSCAPE WSUD MASTERPLAN FOR AUSTRAL AND LEPPINGTON NORTH

0 60 120 180 240 m **PAGE SIZE** A3

CREATED BY O.GLIXMAN **SOURCES** ESRI Satellite

© SMEC Australia Pty Ltd 2020.
All Rights Reserved

Disclaimer: While all reasonable care has been taken to ensure the information contained on this map is up to date and accurate, this map contains data from a number of sources - no warranty is given that the information contained on this is free from error or omission. Any reliance placed on such information shall be at the sole risk of the user. Please verify the accuracy of all information prior to using it. This map is not a design document.



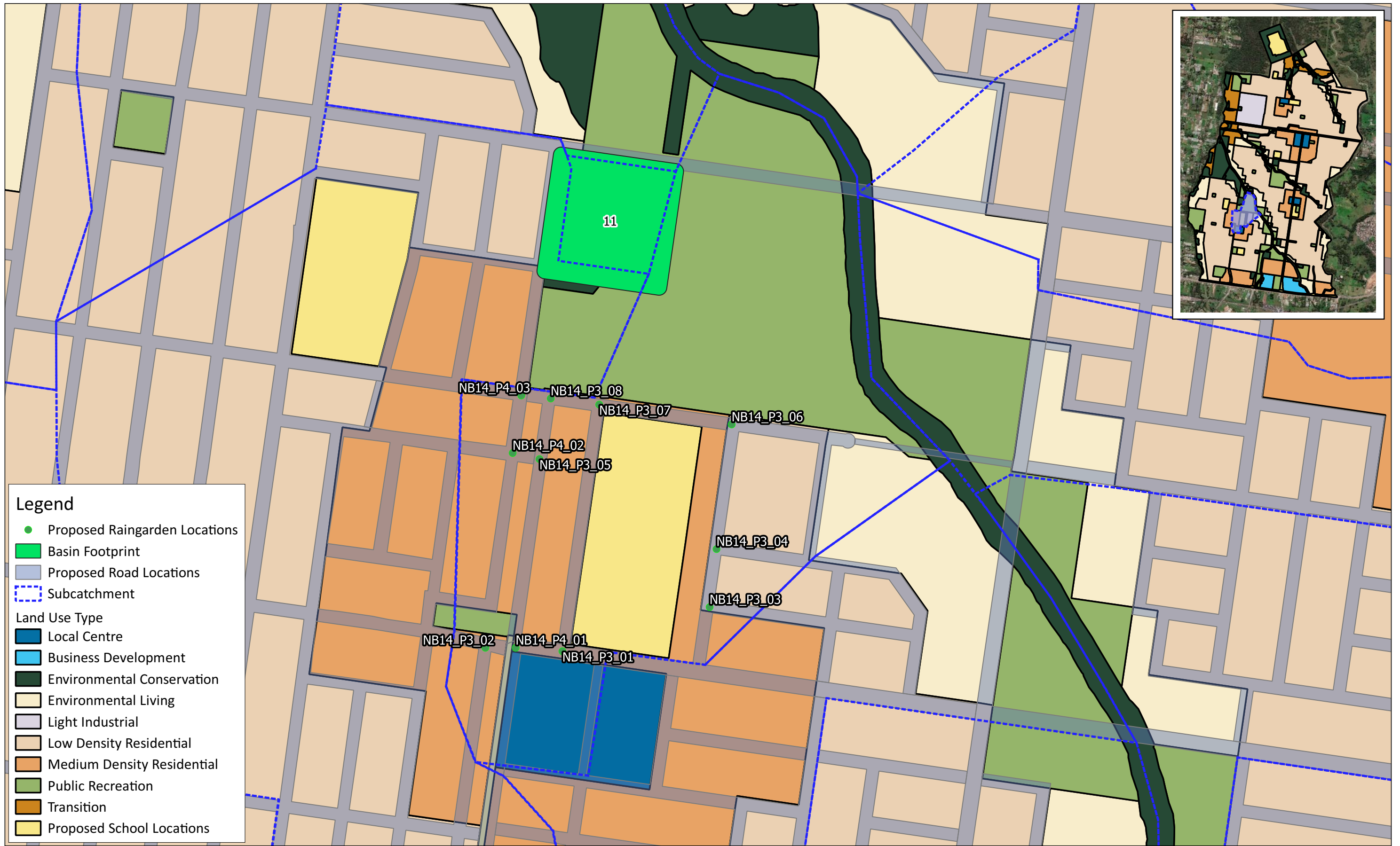


FIGURE TITLE SYSTEM NB14 - PROPOSED STREETSCAPE LOCATIONS **DATE** 10-02-2021

DRAWING NO. 35

PROJECT NO. 30013411 **PROJECT TITLE** STREETSCAPE WSUD MASTERPLAN FOR AUSTRAL AND LEPPINGTON NORTH

0 90 180 270 360 m **PAGE SIZE** A3

CREATED BY O.GLIXMAN **SOURCES** ESRI Satellite

© SMEC Australia Pty Ltd 2020. All Rights Reserved

Disclaimer: While all reasonable care has been taken to ensure the information contained on this map is up to date and accurate, this map contains data from a number of sources - no warranty is given that the information contained on this is free from error or omission. Any reliance placed on such information shall be at the sole risk of the user. Please verify the accuracy of all information prior to using it. This map is not a design document.



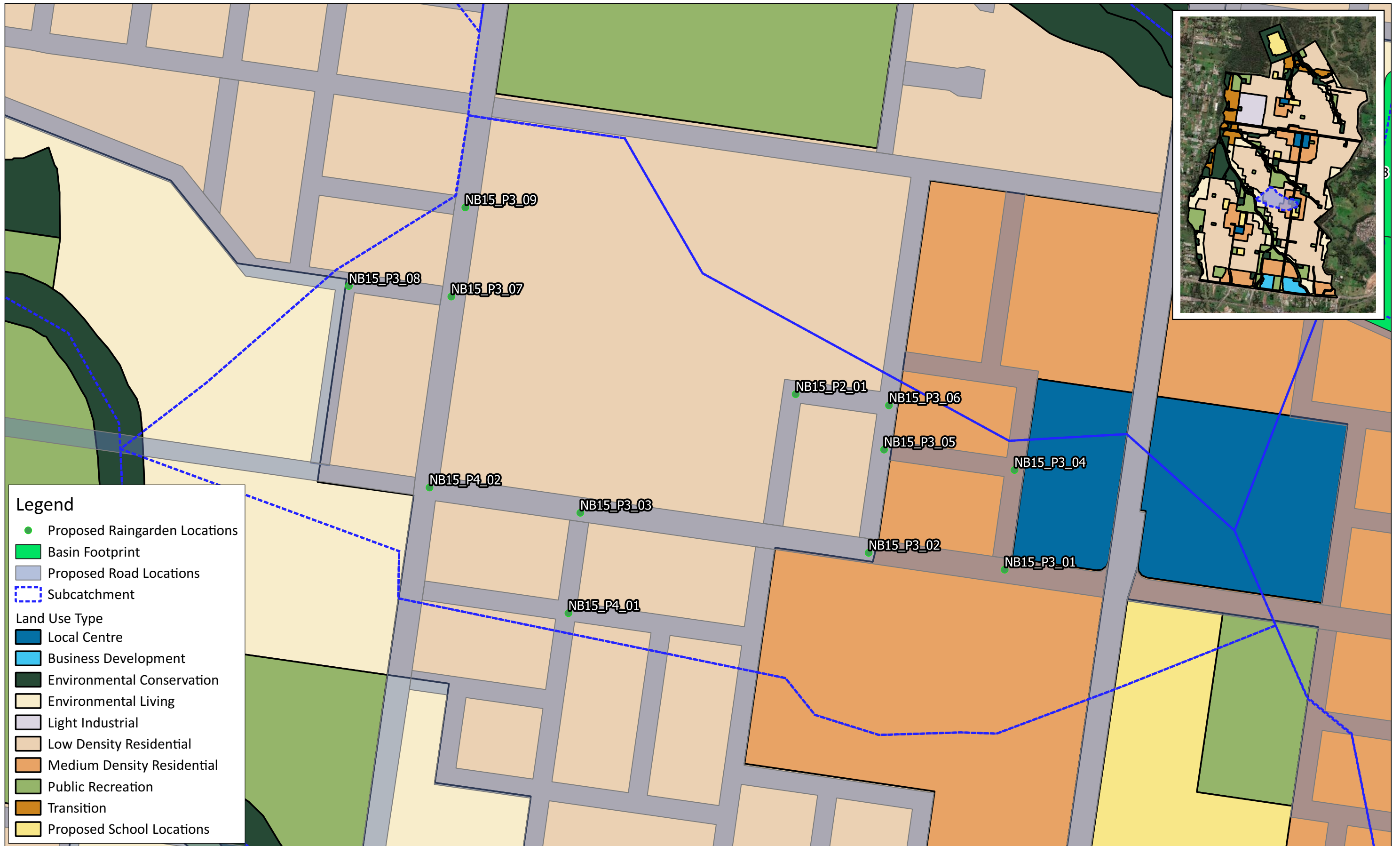


FIGURE TITLE SYSTEM NB15 - PROPOSED STREETSCAPE LOCATIONS **DATE** 10-02-2021

DRAWING NO. 36

PROJECT NO. 30013411 **PROJECT TITLE** STREETSCAPE WSUD MASTERPLAN FOR AUSTRAL AND LEPPINGTON NORTH

0 50 100 150 200 m **PAGE SIZE** A3

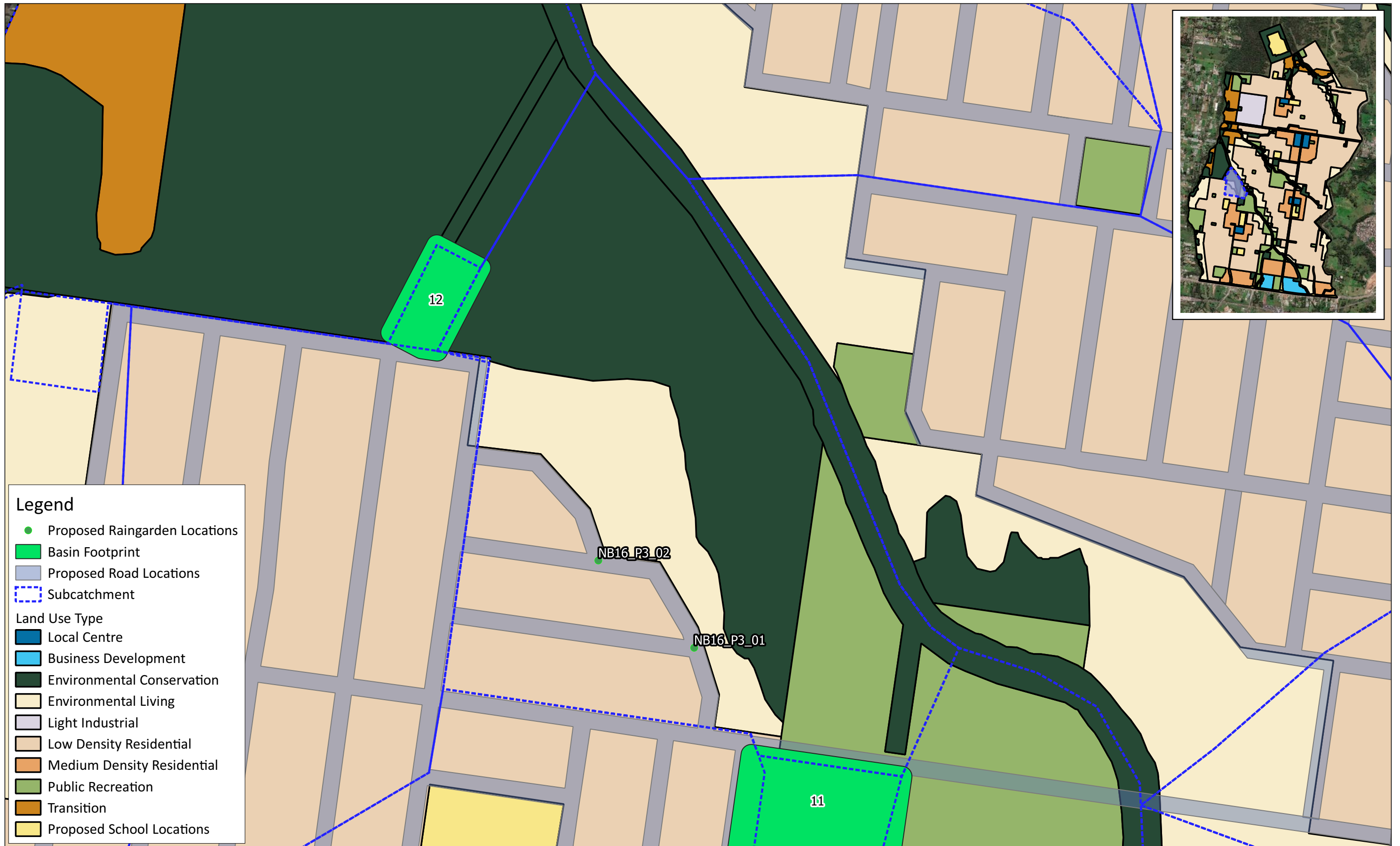
CREATED BY O.GLIXMAN **SOURCES** ESRI Satellite

© SMEC Australia Pty Ltd 2020. All Rights Reserved

Disclaimer: While all reasonable care has been taken to ensure the information contained on this map is up to date and accurate, this map contains data from a number of sources - no warranty is given that the information contained on this is free from error or omission. Any reliance placed on such information shall be at the sole risk of the user. Please verify the accuracy of all information prior to using it. This map is not a design document.

SMEC
Member of the Surbana Jurong Group

SMEC AUSTRALIA PTY LTD
ABN 47 065 475 149



Legend

- Proposed Raingarden Locations
- Basin Footprint
- Proposed Road Locations
- Subcatchment

Land Use Type

- Local Centre
- Business Development
- Environmental Conservation
- Environmental Living
- Light Industrial
- Low Density Residential
- Medium Density Residential
- Public Recreation
- Transition
- Proposed School Locations

FIGURE TITLE	SYSTEM NB16 - PROPOSED STREETSCAPE LOCATIONS	DATE	10-02-2021
DRAWING NO.	37		
PROJECT NO.	30013411	PROJECT TITLE	STREETSCAPE WSUD MASTERPLAN FOR AUSTRAL AND LEPPINGTON NORTH


0 60 120 180 240 m

CREATED BY O.GLIXMAN **SOURCES** ESRI Satellite

PAGE SIZE A3

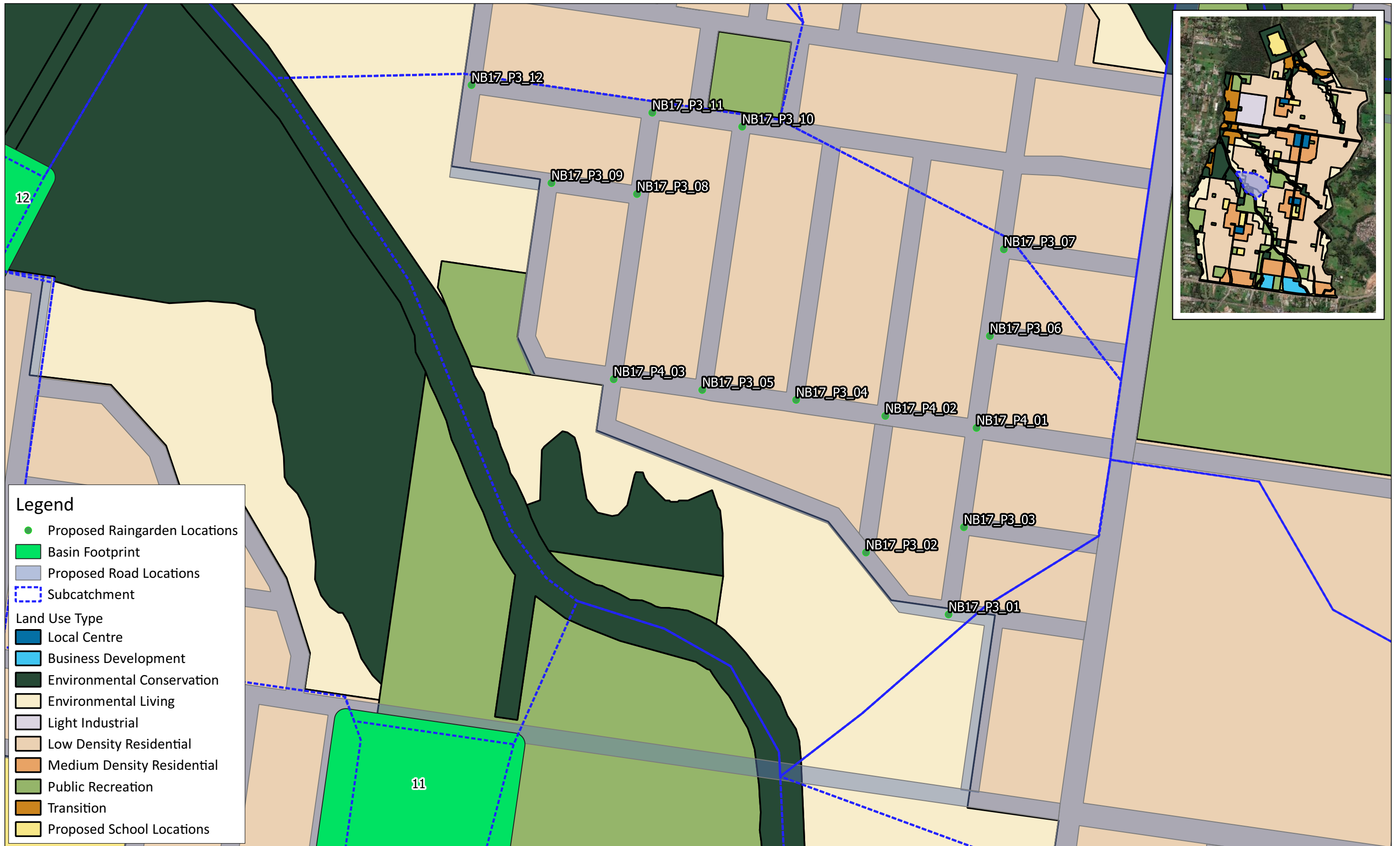
© SMEC Australia Pty Ltd 2020. All Rights Reserved

Disclaimer: While all reasonable care has been taken to ensure the information contained on this map is up to date and accurate, this map contains data from a number of sources - no warranty is given that the information contained on this is free from error or omission. Any reliance placed on such information shall be at the sole risk of the user. Please verify the accuracy of all information prior to using it. This map is not a design document.



Member of the Surbana Jurong Group

SMEC AUSTRALIA PTY LTD
ABN 47 065 475 149



Legend

- Proposed Raingarden Locations
- Basin Footprint
- Proposed Road Locations
- Subcatchment

Land Use Type

- Local Centre
- Business Development
- Environmental Conservation
- Environmental Living
- Light Industrial
- Low Density Residential
- Medium Density Residential
- Public Recreation
- Transition
- Proposed School Locations

FIGURE TITLE	SYSTEM NB17 - PROPOSED STREETSCAPE LOCATIONS	DATE	10-02-2021
DRAWING NO.	38		
PROJECT NO.	30013411	PROJECT TITLE	STREETSCAPE WSUD MASTERPLAN FOR AUSTRAL AND LEPPINGTON NORTH


0 60 120 180 240 m

CREATED BY O.GLIXMAN **SOURCES** ESRI Satellite

PAGE SIZE A3

© SMEC Australia Pty Ltd 2020.
All Rights Reserved

Disclaimer: While all reasonable care has been taken to ensure the information contained on this map is up to date and accurate, this map contains data from a number of sources - no warranty is given that the information contained on this is free from error or omission. Any reliance placed on such information shall be at the sole risk of the user. Please verify the accuracy of all information prior to using it. This map is not a design document.



Member of the Surbana Jurong Group

SMEC AUSTRALIA PTY LTD
ABN 47 065 475 149



FIGURE TITLE SYSTEM NB18 - PROPOSED STREETScape LOCATIONS **DATE** 10-02-2021

DRAWING NO. 39

PROJECT NO. 30013411 **PROJECT TITLE** STREETScape WSUD MASTERPLAN FOR AUSTRAL AND LEPPINGTON NORTH

0 90 180 270 360 m **PAGE SIZE** A3

CREATED BY O.GLIXMAN **SOURCES** ESRI Satellite

© SMEC Australia Pty Ltd 2020. All Rights Reserved

Disclaimer: While all reasonable care has been taken to ensure the information contained on this map is up to date and accurate, this map contains data from a number of sources - no warranty is given that the information contained on this is free from error or omission. Any reliance placed on such information shall be at the sole risk of the user. Please verify the accuracy of all information prior to using it. This map is not a design document.

SMEC

Member of the Surbana Jurong Group

SMEC AUSTRALIA PTY LTD
ABN 47 065 475 149



Legend

- Proposed Raingarden Locations
- Basin Footprint
- Proposed Road Locations
- Subcatchment

Land Use Type

- Local Centre
- Business Development
- Environmental Conservation
- Environmental Living
- Light Industrial
- Low Density Residential
- Medium Density Residential
- Public Recreation
- Transition
- Proposed School Locations

FIGURE TITLE	SYSTEM NB19 - PROPOSED STREETSCAPE LOCATIONS	DATE	10-02-2021
DRAWING NO.	40		
PROJECT NO.	30013411	PROJECT TITLE	STREETSCAPE WSUD MASTERPLAN FOR AUSTRAL AND LEPPINGTON NORTH

0 50 100 150 200 m

CREATED BY O.GLIXMAN **SOURCES** ESRI Satellite

PAGE SIZE A3

© SMEC Australia Pty Ltd 2020.
All Rights Reserved

Disclaimer: While all reasonable care has been taken to ensure the information contained on this map is up to date and accurate, this map contains data from a number of sources - no warranty is given that the information contained on this is free from error or omission. Any reliance placed on such information shall be at the sole risk of the user. Please verify the accuracy of all information prior to using it. This map is not a design document.

Member of the Surbana Jurong Group

SMEC AUSTRALIA PTY LTD
ABN 47 065 475 149




- Legend**
- Proposed Raingarden Locations
 - Basin Footprint
 - Proposed Road Locations
 - Subcatchment
- Land Use Type**
- Local Centre
 - Business Development
 - Environmental Conservation
 - Environmental Living
 - Light Industrial
 - Low Density Residential
 - Medium Density Residential
 - Public Recreation
 - Transition
 - Proposed School Locations

FIGURE TITLE	SYSTEM NB20 - PROPOSED STREETSCAPE LOCATIONS	DATE	10-02-2021
DRAWING NO.	41		
PROJECT NO.	30013411	PROJECT TITLE	STREETSCAPE WSUD MASTERPLAN FOR AUSTRAL AND LEPPINGTON NORTH


0 90 180 270 360 m **PAGE SIZE** A3

CREATED BY O.GLIXMAN **SOURCES** ESRI Satellite



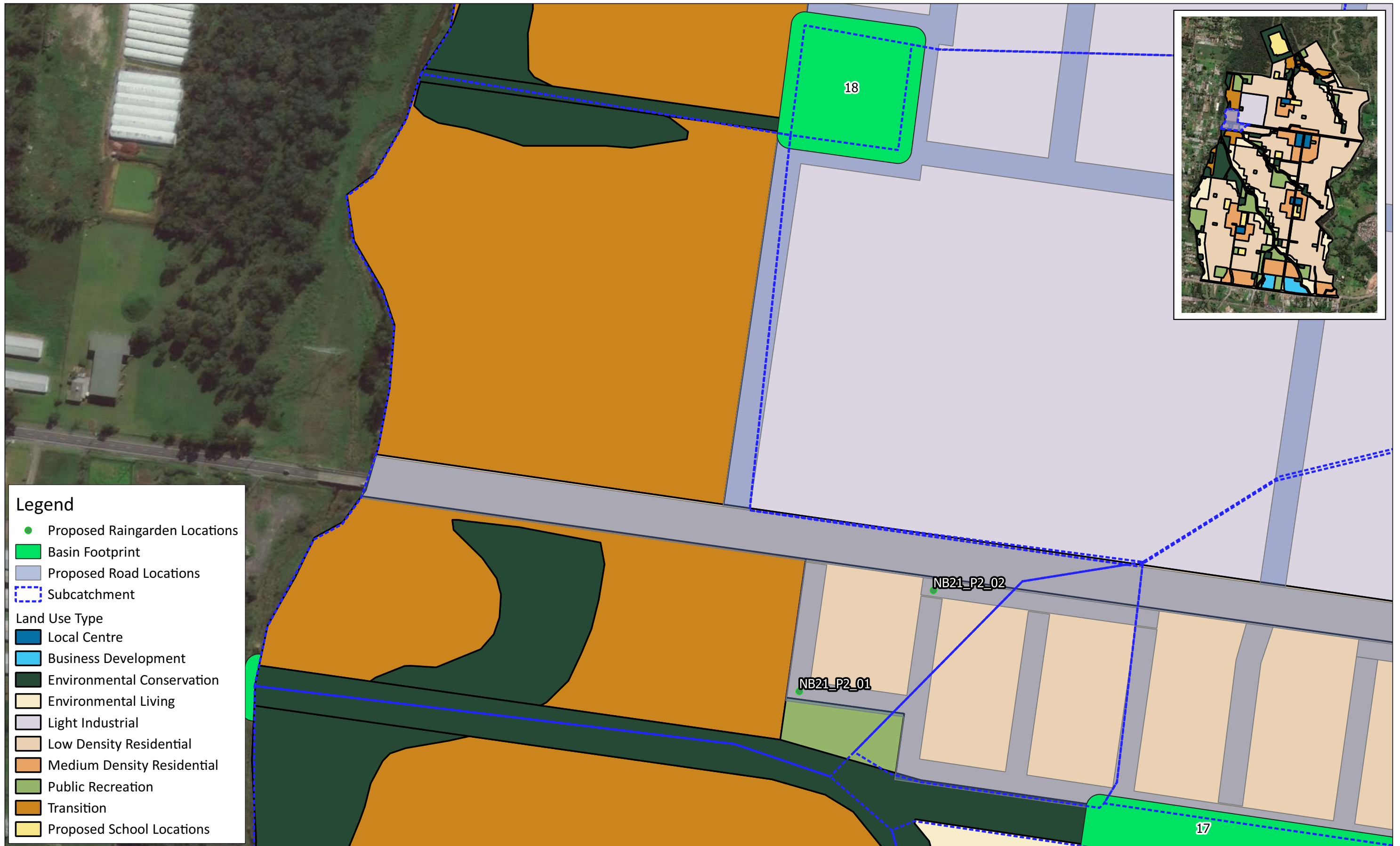
© SMEC Australia Pty Ltd 2020. All Rights Reserved

Disclaimer: While all reasonable care has been taken to ensure the information contained on this map is up to date and accurate, this map contains data from a number of sources - no warranty is given that the information contained on this is free from error or omission. Any reliance placed on such information shall be at the sole risk of the user. Please verify the accuracy of all information prior to using it. This map is not a design document.



Member of the Surbana Jurong Group

SMEC AUSTRALIA PTY LTD
ABN 47 065 475 149



Legend

- Proposed Raingarden Locations
- Basin Footprint
- Proposed Road Locations
- Subcatchment

Land Use Type

- Local Centre
- Business Development
- Environmental Conservation
- Environmental Living
- Light Industrial
- Low Density Residential
- Medium Density Residential
- Public Recreation
- Transition
- Proposed School Locations

FIGURE TITLE	SYSTEM NB21 - PROPOSED STREETSCAPE LOCATIONS	DATE	10-02-2021
DRAWING NO.	42		
PROJECT NO.	30013411	PROJECT TITLE	STREETSCAPE WSUD MASTERPLAN FOR AUSTRAL AND LEPPINGTON NORTH


0 50 100 150 200 m

CREATED BY O.GLIXMAN **SOURCES** ESRI Satellite

PAGE SIZE A3

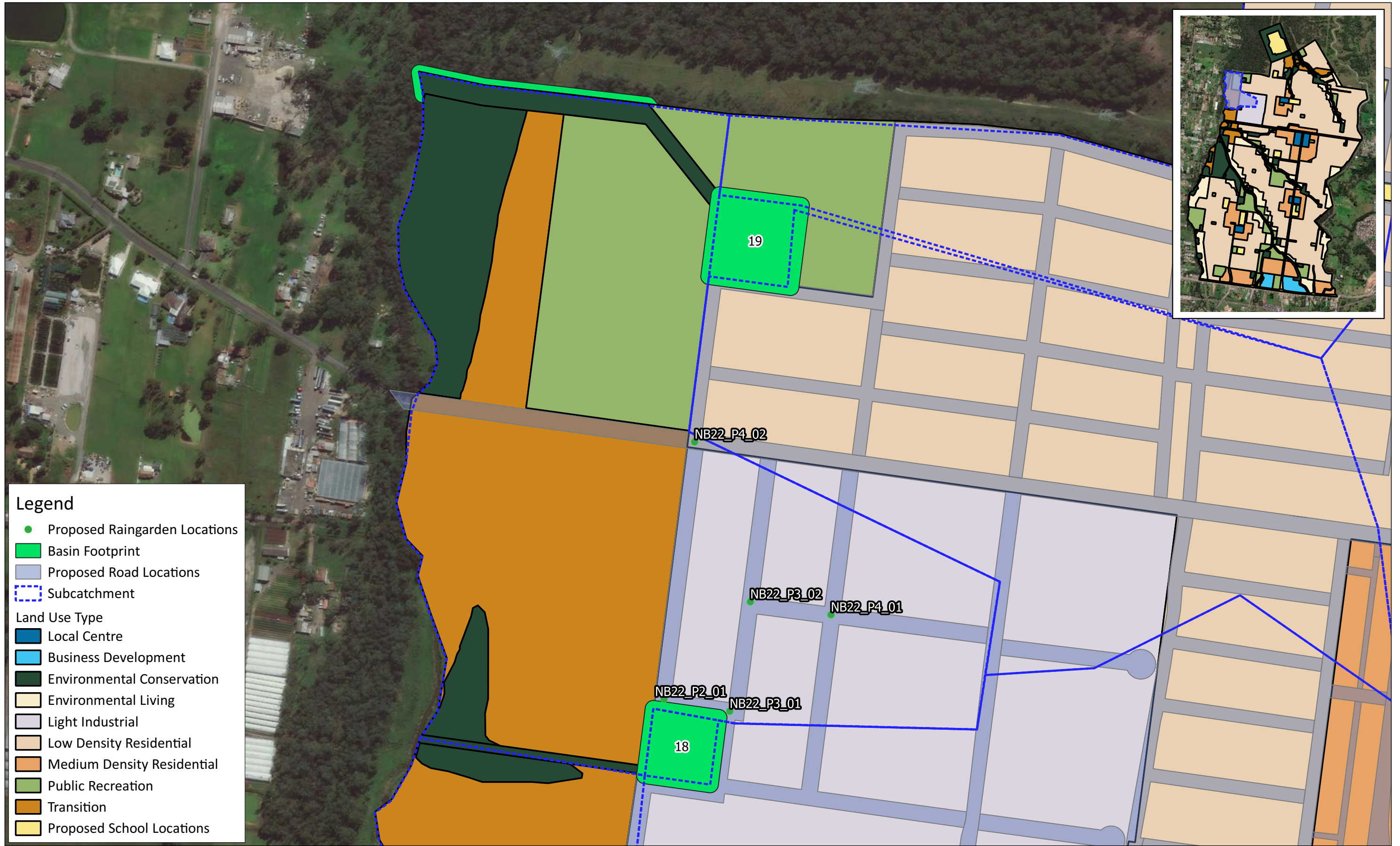
© SMEC Australia Pty Ltd 2020.
All Rights Reserved

Disclaimer: While all reasonable care has been taken to ensure the information contained on this map is up to date and accurate, this map contains data from a number of sources - no warranty is given that the information contained on this is free from error or omission. Any reliance placed on such information shall be at the sole risk of the user. Please verify the accuracy of all information prior to using it. This map is not a design document.



Member of the **Surbana Jurong Group**

SMEC AUSTRALIA PTY LTD
ABN 47 065 475 149



Legend

- Proposed Raingarden Locations
- Basin Footprint
- Proposed Road Locations
- Subcatchment

Land Use Type

- Local Centre
- Business Development
- Environmental Conservation
- Environmental Living
- Light Industrial
- Low Density Residential
- Medium Density Residential
- Public Recreation
- Transition
- Proposed School Locations

FIGURE TITLE	SYSTEM NB22 - PROPOSED STREETSCAPE LOCATIONS	DATE	10-02-2021
DRAWING NO.	43		
PROJECT NO.	30013411	PROJECT TITLE	STREETSCAPE WSUD MASTERPLAN FOR AUSTRAL AND LEPPINGTON NORTH


0 80 160 240 320 m

CREATED BY O.GLIXMAN **SOURCES** ESRI Satellite

PAGE SIZE A3

© SMEC Australia Pty Ltd 2020. All Rights Reserved

Disclaimer: While all reasonable care has been taken to ensure the information contained on this map is up to date and accurate, this map contains data from a number of sources - no warranty is given that the information contained on this is free from error or omission. Any reliance placed on such information shall be at the sole risk of the user. Please verify the accuracy of all information prior to using it. This map is not a design document.



Member of the Surbana Jurong Group

SMEC AUSTRALIA PTY LTD
ABN 47 065 475 149

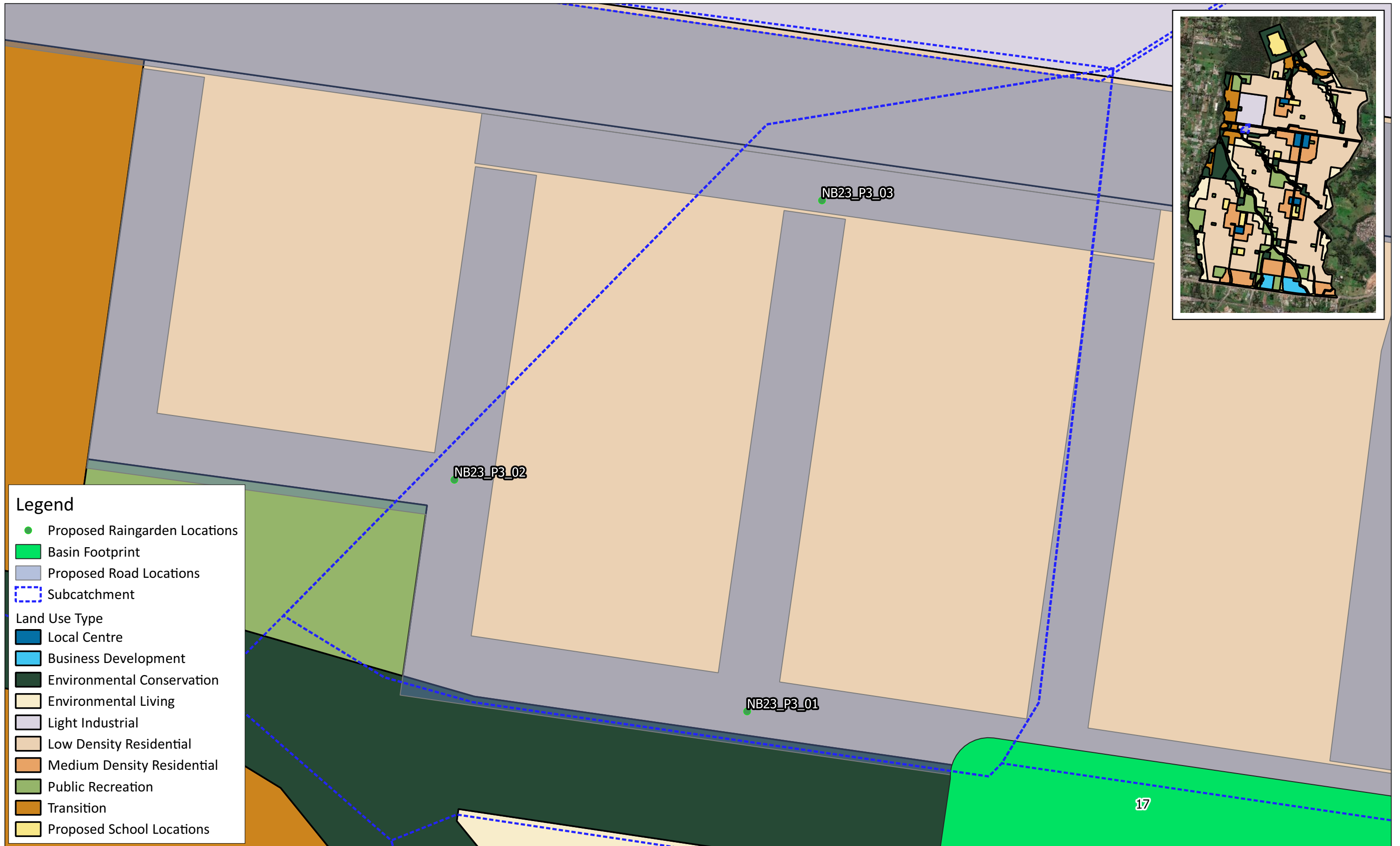


FIGURE TITLE SYSTEM NB23 - PROPOSED STREETSCAPE LOCATIONS **DATE** 10-02-2021

DRAWING NO. 44

PROJECT NO. 30013411 **PROJECT TITLE** STREETSCAPE WSUD MASTERPLAN FOR AUSTRAL AND LEPPINGTON NORTH

0 18 36 54 72 m **PAGE SIZE** A3

CREATED BY O.GLIXMAN **SOURCES** ESRI Satellite

© SMEC Australia Pty Ltd 2020. All Rights Reserved

Disclaimer: While all reasonable care has been taken to ensure the information contained on this map is up to date and accurate, this map contains data from a number of sources - no warranty is given that the information contained on this is free from error or omission. Any reliance placed on such information shall be at the sole risk of the user. Please verify the accuracy of all information prior to using it. This map is not a design document.

SMEC
Member of the Surbana Jurong Group

SMEC AUSTRALIA PTY LTD
ABN 47 065 475 149



Legend

- Proposed Raingarden Locations
- Basin Footprint
- Proposed Road Locations
- Subcatchment

Land Use Type

- Local Centre
- Business Development
- Environmental Conservation
- Environmental Living
- Light Industrial
- Low Density Residential
- Medium Density Residential
- Public Recreation
- Transition
- Proposed School Locations

FIGURE TITLE	SYSTEM NB24 - PROPOSED STREETSCAPE LOCATIONS	DATE	10-02-2021
DRAWING NO.	45		
PROJECT NO.	30013411	PROJECT TITLE	STREETSCAPE WSUD MASTERPLAN FOR AUSTRAL AND LEPPINGTON NORTH


0 30 60 90 120 m

CREATED BY O.GLIXMAN **SOURCES** ESRI Satellite

PAGE SIZE A3

© SMEC Australia Pty Ltd 2020. All Rights Reserved

Disclaimer: While all reasonable care has been taken to ensure the information contained on this map is up to date and accurate, this map contains data from a number of sources - no warranty is given that the information contained on this is free from error or omission. Any reliance placed on such information shall be at the sole risk of the user. Please verify the accuracy of all information prior to using it. This map is not a design document.



Member of the Surbana Jurong Group

SMEC AUSTRALIA PTY LTD
ABN 47 065 475 149



Legend

- Proposed Raingarden Locations
- Basin Footprint
- Proposed Road Locations
- Subcatchment

Land Use Type

- Local Centre
- Business Development
- Environmental Conservation
- Environmental Living
- Light Industrial
- Low Density Residential
- Medium Density Residential
- Public Recreation
- Transition
- Proposed School Locations

FIGURE TITLE	SYSTEM NB25 - PROPOSED STREETSCAPE LOCATIONS	DATE	10-02-2021
DRAWING NO.	46	PROJECT NO.	30013411
PROJECT TITLE	STREETSCAPE WSUD MASTERPLAN FOR AUSTRAL AND LEPPINGTON NORTH		

0 30 60 90 120 m

CREATED BY O.GLIXMAN **SOURCES** ESRI Satellite

PAGE SIZE A3

© SMEC Australia Pty Ltd 2020.
All Rights Reserved

Disclaimer: While all reasonable care has been taken to ensure the information contained on this map is up to date and accurate, this map contains data from a number of sources - no warranty is given that the information contained on this is free from error or omission. Any reliance placed on such information shall be at the sole risk of the user. Please verify the accuracy of all information prior to using it. This map is not a design document.

Member of the Surbana Jurong Group

SMEC AUSTRALIA PTY LTD
ABN 47 065 475 149



Legend

- Proposed Raingarden Locations
- Basin Footprint
- Proposed Road Locations
- Subcatchment

Land Use Type

- Local Centre
- Business Development
- Environmental Conservation
- Environmental Living
- Light Industrial
- Low Density Residential
- Medium Density Residential
- Public Recreation
- Transition
- Proposed School Locations

FIGURE TITLE	SYSTEM NB26 - PROPOSED STREETSCAPE LOCATIONS	DATE	10-02-2021
DRAWING NO.	47		
PROJECT NO.	30013411	PROJECT TITLE	STREETSCAPE WSUD MASTERPLAN FOR AUSTRAL AND LEPPINGTON NORTH

0 80 160 240 320 m

SCALE BAR

CREATED BY O.GLIXMAN **SOURCES** ESRI Satellite

PAGE SIZE A3

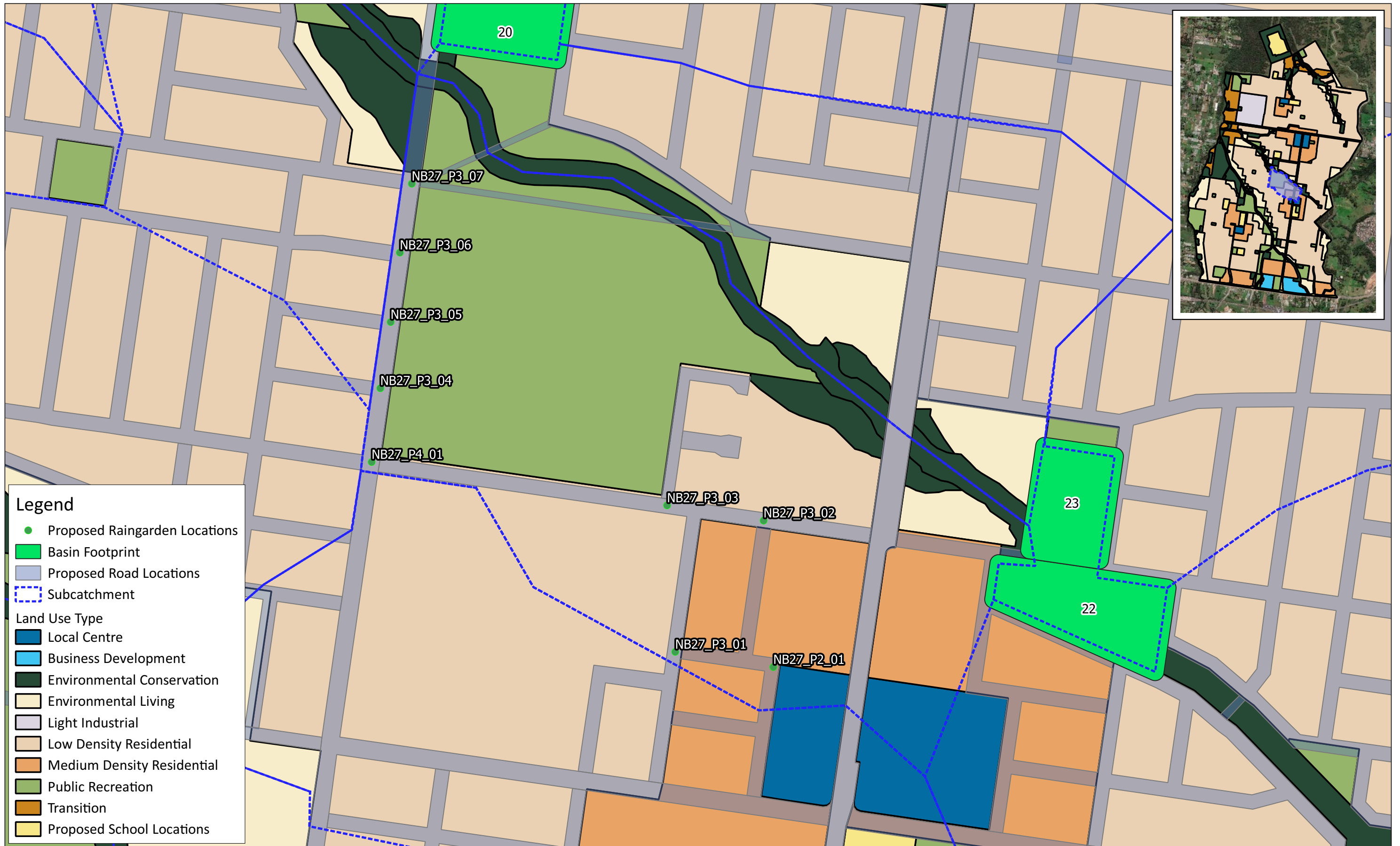
North Arrow

© SMEC Australia Pty Ltd 2020. All Rights Reserved

Disclaimer: While all reasonable care has been taken to ensure the information contained on this map is up to date and accurate, this map contains data from a number of sources - no warranty is given that the information contained on this is free from error or omission. Any reliance placed on such information shall be at the sole risk of the user. Please verify the accuracy of all information prior to using it. This map is not a design document.

SMEC
Member of the Surbana Jurong Group

SMEC AUSTRALIA PTY LTD
ABN 47 065 475 149



Legend

- Proposed Raingarden Locations
- Basin Footprint
- Proposed Road Locations
- Subcatchment

Land Use Type

- Local Centre
- Business Development
- Environmental Conservation
- Environmental Living
- Light Industrial
- Low Density Residential
- Medium Density Residential
- Public Recreation
- Transition
- Proposed School Locations

FIGURE TITLE	SYSTEM NB27 - PROPOSED STREETSCAPE LOCATIONS	DATE	10-02-2021
DRAWING NO.	48		
PROJECT NO.	30013411	PROJECT TITLE	STREETSCAPE WSUD MASTERPLAN FOR AUSTRAL AND LEPPINGTON NORTH

0 80 160 240 320 m **PAGE SIZE** A3

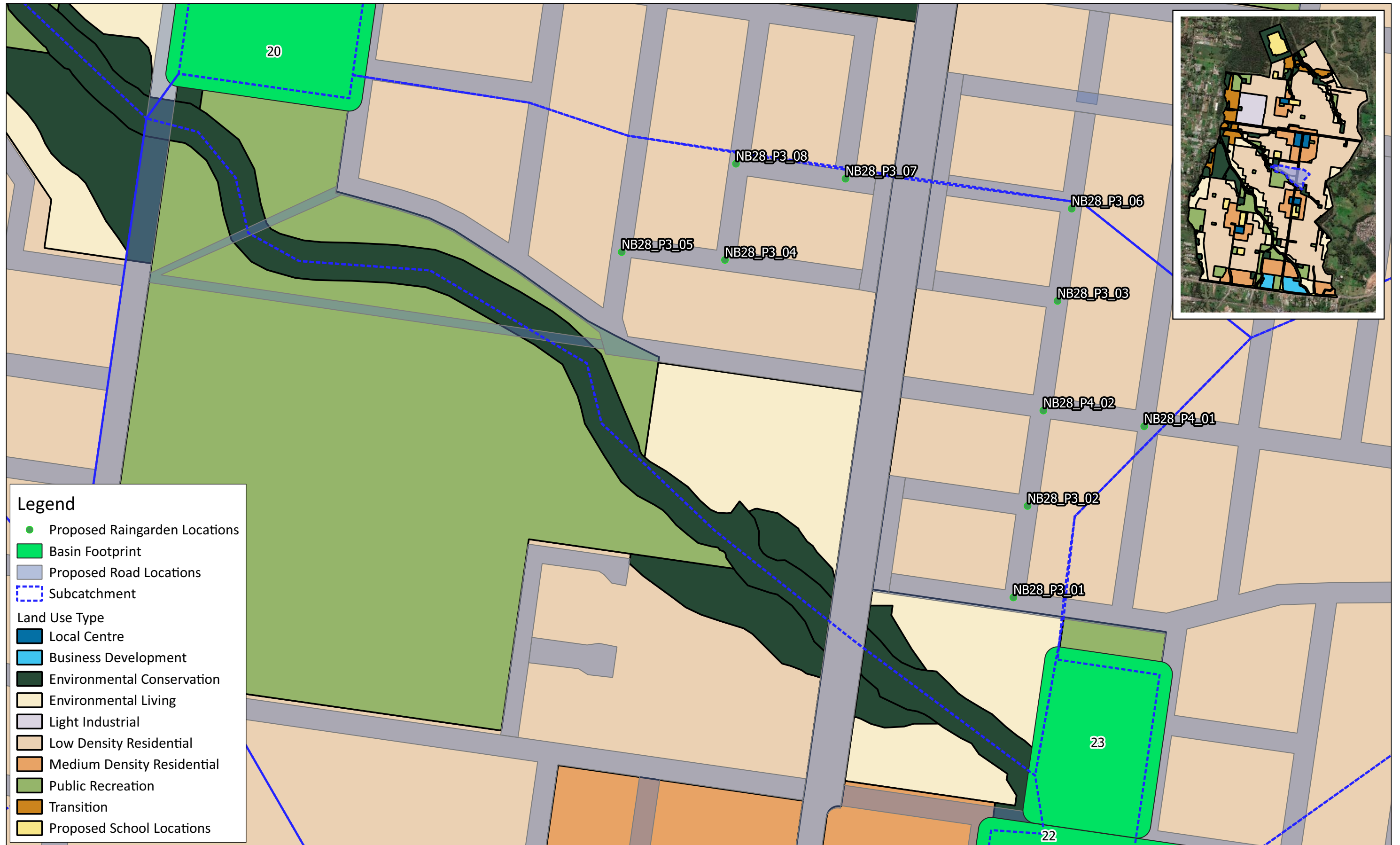
CREATED BY O.GLIXMAN **SOURCES** ESRI Satellite

© SMEC Australia Pty Ltd 2020. All Rights Reserved

Disclaimer: While all reasonable care has been taken to ensure the information contained on this map is up to date and accurate, this map contains data from a number of sources - no warranty is given that the information contained on this is free from error or omission. Any reliance placed on such information shall be at the sole risk of the user. Please verify the accuracy of all information prior to using it. This map is not a design document.

Member of the Surbana Jurong Group

SMEC AUSTRALIA PTY LTD
ABN 47 065 475 149



Legend

- Proposed Raingarden Locations
- Basin Footprint
- Proposed Road Locations
- Subcatchment

Land Use Type

- Local Centre
- Business Development
- Environmental Conservation
- Environmental Living
- Light Industrial
- Low Density Residential
- Medium Density Residential
- Public Recreation
- Transition
- Proposed School Locations

FIGURE TITLE	SYSTEM NB28 - PROPOSED STREETScape LOCATIONS	DATE	10-02-2021
DRAWING NO.	49		
PROJECT NO.	30013411	PROJECT TITLE	STREETScape WSUD MASTERPLAN FOR AUSTRAL AND LEPPINGTON NORTH


0 50 100 150 200 m

CREATED BY O.GLIXMAN **SOURCES** ESRI Satellite

PAGE SIZE A3

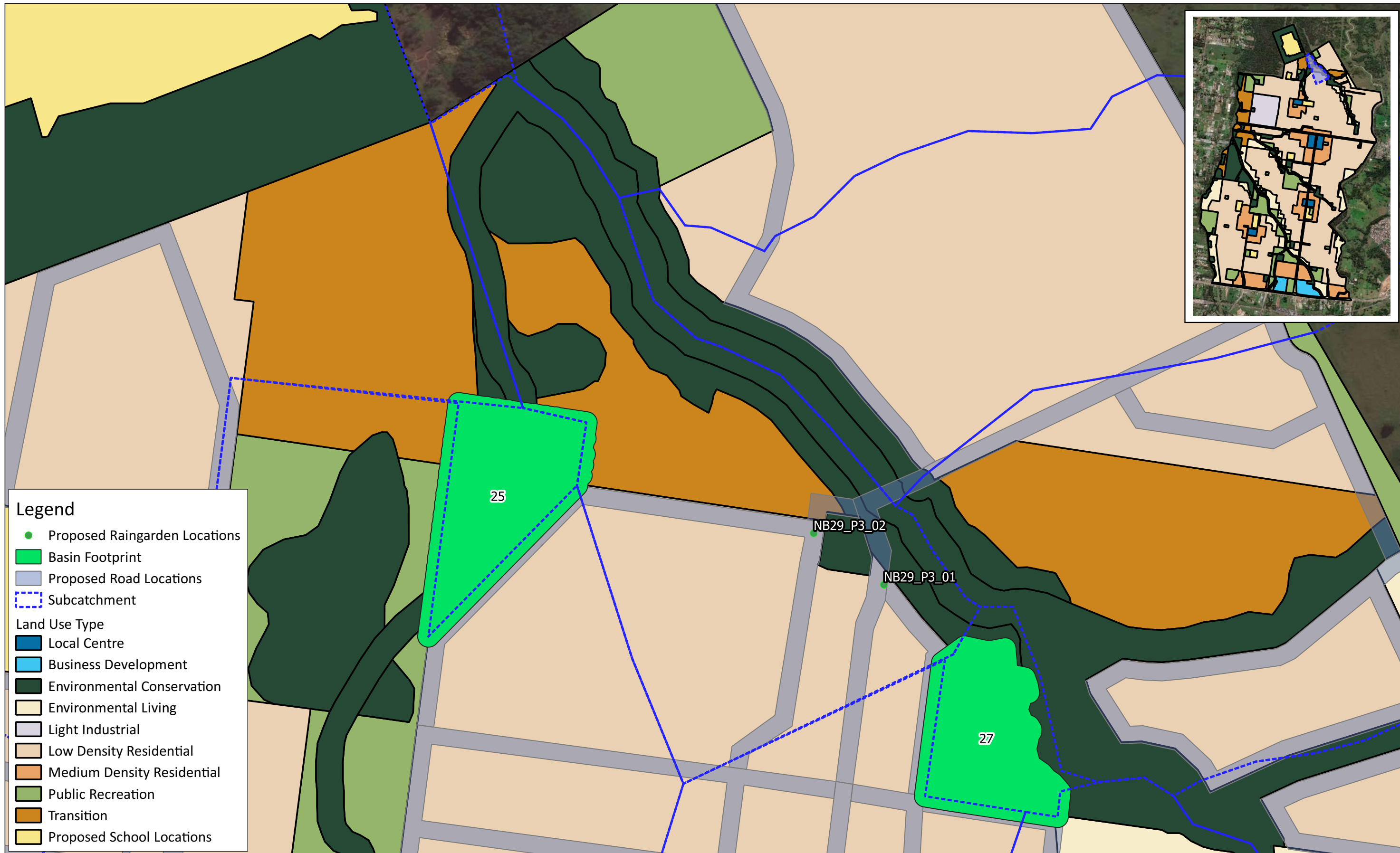
© SMEC Australia Pty Ltd 2020. All Rights Reserved

Disclaimer: While all reasonable care has been taken to ensure the information contained on this map is up to date and accurate, this map contains data from a number of sources - no warranty is given that the information contained on this is free from error or omission. Any reliance placed on such information shall be at the sole risk of the user. Please verify the accuracy of all information prior to using it. This map is not a design document.



Member of the Surbana Jurong Group

SMEC AUSTRALIA PTY LTD
ABN 47 065 475 149



Legend

- Proposed Raingarden Locations
- Basin Footprint
- Proposed Road Locations
- ▭ Subcatchment

Land Use Type

- Local Centre
- Business Development
- Environmental Conservation
- Environmental Living
- Light Industrial
- Low Density Residential
- Medium Density Residential
- Public Recreation
- Transition
- Proposed School Locations

FIGURE TITLE	SYSTEM NB29 - PROPOSED STREETSCAPE LOCATIONS	DATE	10-02-2021
DRAWING NO.	50	PROJECT TITLE	STREETSCAPE WSUD MASTERPLAN FOR AUSTRAL AND LEPPINGTON NORTH
PROJECT NO.	30013411		

0 60 120 180 240 m

SCALE BAR

CREATED BY O.GLIXMAN **SOURCES** ESRI Satellite

PAGE SIZE A3

North Arrow

© SMEC Australia Pty Ltd 2020. All Rights Reserved

Disclaimer: While all reasonable care has been taken to ensure the information contained on this map is up to date and accurate, this map contains data from a number of sources - no warranty is given that the information contained on this is free from error or omission. Any reliance placed on such information shall be at the sole risk of the user. Please verify the accuracy of all information prior to using it. This map is not a design document.

SMEC
Member of the Surbana Jurong Group

SMEC AUSTRALIA PTY LTD
ABN 47 065 475 149



Legend

- Proposed Raingarden Locations
- Basin Footprint
- Proposed Road Locations
- Subcatchment

Land Use Type

- Local Centre
- Business Development
- Environmental Conservation
- Environmental Living
- Light Industrial
- Low Density Residential
- Medium Density Residential
- Public Recreation
- Transition
- Proposed School Locations

FIGURE TITLE	SYSTEM NB30 - PROPOSED STREETSCAPE LOCATIONS	DATE	10-02-2021
DRAWING NO.	51		
PROJECT NO.	30013411	PROJECT TITLE	STREETSCAPE WSUD MASTERPLAN FOR AUSTRAL AND LEPPINGTON NORTH

0 80 160 240 320 m

CREATED BY O.GLIXMAN **SOURCES** ESRI Satellite

PAGE SIZE A3

© SMEC Australia Pty Ltd 2020.
All Rights Reserved

Disclaimer: While all reasonable care has been taken to ensure the information contained on this map is up to date and accurate, this map contains data from a number of sources - no warranty is given that the information contained on this is free from error or omission. Any reliance placed on such information shall be at the sole risk of the user. Please verify the accuracy of all information prior to using it. This map is not a design document.

Member of the Surbana Jurong Group

SMEC AUSTRALIA PTY LTD
ABN 47 065 475 149



Legend

- Proposed Raingarden Locations
- Basin Footprint
- Proposed Road Locations
- Subcatchment

Land Use Type

- Local Centre
- Business Development
- Environmental Conservation
- Environmental Living
- Light Industrial
- Low Density Residential
- Medium Density Residential
- Public Recreation
- Transition
- Proposed School Locations

FIGURE TITLE	SYSTEM NB31 - PROPOSED STREETSCAPE LOCATIONS	DATE	10-02-2021
DRAWING NO.	52		
PROJECT NO.	30013411	PROJECT TITLE	STREETSCAPE WSUD MASTERPLAN FOR AUSTRAL AND LEPPINGTON NORTH


0 40 80 120 160 m

CREATED BY O.GLIXMAN **SOURCES** ESRI Satellite

PAGE SIZE A3

© SMEC Australia Pty Ltd 2020.
All Rights Reserved

Disclaimer: While all reasonable care has been taken to ensure the information contained on this map is up to date and accurate, this map contains data from a number of sources - no warranty is given that the information contained on this is free from error or omission. Any reliance placed on such information shall be at the sole risk of the user. Please verify the accuracy of all information prior to using it. This map is not a design document.



Member of the Surbana Jurong Group

SMEC AUSTRALIA PTY LTD
ABN 47 065 475 149



Legend

- Proposed Raingarden Locations
- Basin Footprint
- Proposed Road Locations
- Subcatchment

Land Use Type

- Local Centre
- Business Development
- Environmental Conservation
- Environmental Living
- Light Industrial
- Low Density Residential
- Medium Density Residential
- Public Recreation
- Transition
- Proposed School Locations

FIGURE TITLE	SYSTEM NB32 - PROPOSED STREETScape LOCATIONS	DATE	10-02-2021
DRAWING NO.	53		
PROJECT NO.	30013411	PROJECT TITLE	STREETScape WSUD MASTERPLAN FOR AUSTRAL AND LEPPINGTON NORTH

0 60 120 180 240 m

CREATED BY O.GLIXMAN **SOURCES** ESRI Satellite

PAGE SIZE A3

© SMEC Australia Pty Ltd 2020.
All Rights Reserved

Disclaimer: While all reasonable care has been taken to ensure the information contained on this map is up to date and accurate, this map contains data from a number of sources - no warranty is given that the information contained on this is free from error or omission. Any reliance placed on such information shall be at the sole risk of the user. Please verify the accuracy of all information prior to using it. This map is not a design document.

Member of the Surbana Jurong Group

SMEC AUSTRALIA PTY LTD
ABN 47 065 475 149



Legend

- Proposed Raingarden Locations
- Basin Footprint
- Proposed Road Locations
- Subcatchment

Land Use Type

- Local Centre
- Business Development
- Environmental Conservation
- Environmental Living
- Light Industrial
- Low Density Residential
- Medium Density Residential
- Public Recreation
- Transition
- Proposed School Locations

FIGURE TITLE	SYSTEM NB33 - PROPOSED STREETSCAPE LOCATIONS	DATE	10-02-2021
DRAWING NO.	54	PROJECT TITLE STREETSCAPE WSUD MASTERPLAN FOR AUSTRAL AND LEPPINGTON NORTH	
PROJECT NO.	30013411		

0 60 120 180 240 m

CREATED BY O.GLIXMAN **SOURCES** ESRI Satellite

PAGE SIZE A3

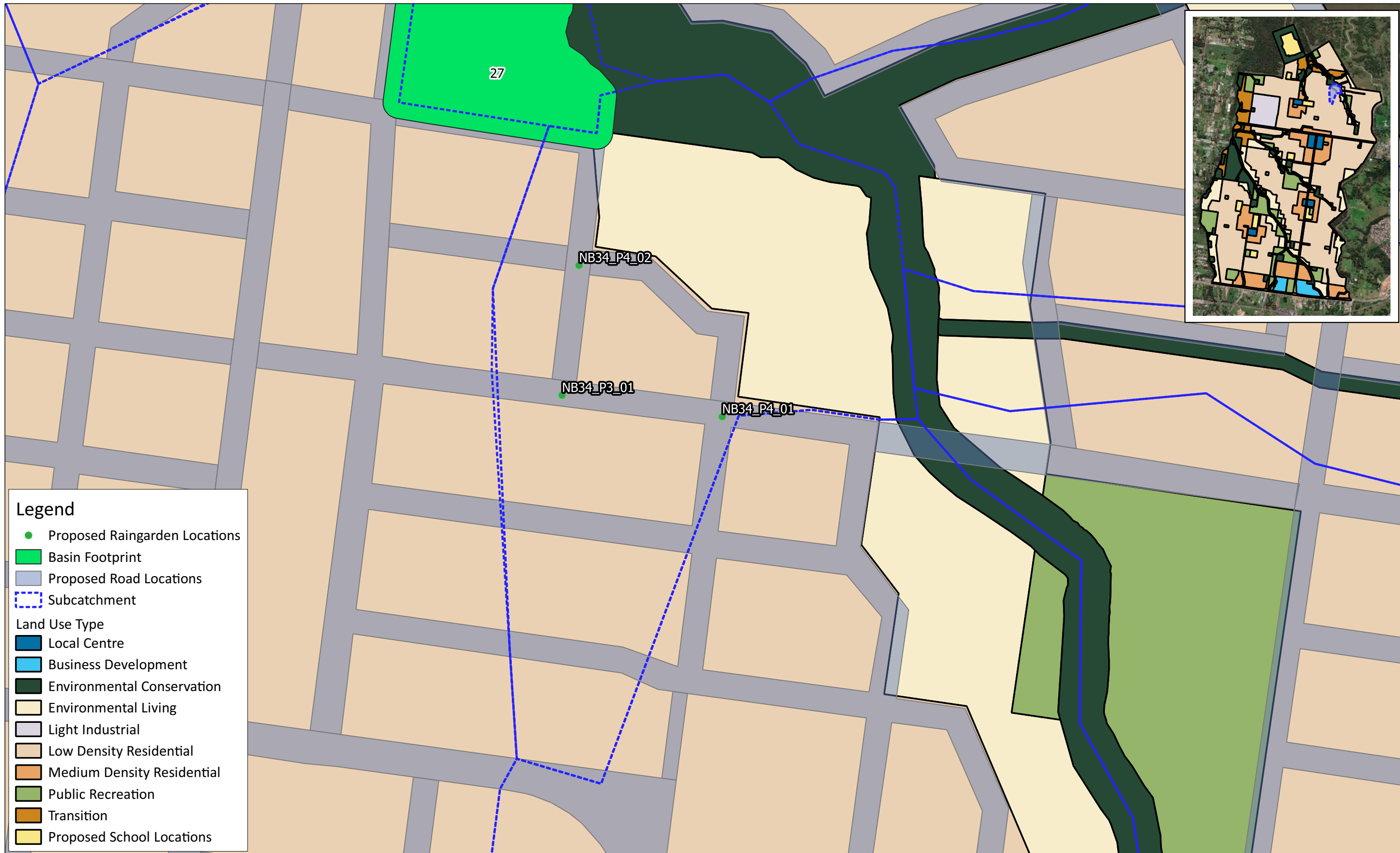
© SMEC Australia Pty Ltd 2020. All Rights Reserved

SMC

Member of the Surbana Jurong Group

SMEC AUSTRALIA PTY LTD
ABN 47 065 475 149

Disclaimer: While all reasonable care has been taken to ensure the information contained on this map is up to date and accurate, this map contains data from a number of sources - no warranty is given that the information contained on this is free from error or omission. Any reliance placed on such information shall be at the sole risk of the user. Please verify the accuracy of all information prior to using it. This map is not a design document.



Legend

- Proposed Raingarden Locations
- Basin Footprint
- Proposed Road Locations
- ▭ Subcatchment

Land Use Type

- Local Centre
- Business Development
- Environmental Conservation
- Environmental Living
- Light Industrial
- Low Density Residential
- Medium Density Residential
- Public Recreation
- Transition
- Proposed School Locations

FIGURE TITLE	SYSTEM NB34 - PROPOSED STREETScape LOCATIONS	DATE	10-02-2021
DRAWING NO.	55		
PROJECT NO.	30013411	PROJECT TITLE	STREETScape WSUD MASTERPLAN FOR AUSTRAL AND LEPPINGTON NORTH


0 40 80 120 160 m

CREATED BY O.GLIXMAN **SOURCES** ESRI Satellite

PAGE SIZE A3

© SMEC Australia Pty Ltd 2020. All Rights Reserved

Disclaimer: While all reasonable care has been taken to ensure the information contained on this map is up to date and accurate, this map contains data from a number of sources - no warranty is given that the information contained on this is free from error or omission. Any reliance placed on such information shall be at the sole risk of the user. Please verify the accuracy of all information prior to using it. This map is not a design document.



Member of the Surbana Jurong Group

SMEC AUSTRALIA PTY LTD
ABN 47 065 475 149



Legend

- Proposed Raingarden Locations
- Basin Footprint
- Proposed Road Locations
- Subcatchment

Land Use Type

- Local Centre
- Business Development
- Environmental Conservation
- Environmental Living
- Light Industrial
- Low Density Residential
- Medium Density Residential
- Public Recreation
- Transition
- Proposed School Locations

FIGURE TITLE	SYSTEM NB35 - PROPOSED STREETSCAPE LOCATIONS	DATE	10-02-2021
DRAWING NO.	56		
PROJECT NO.	30013411	PROJECT TITLE	STREETSCAPE WSUD MASTERPLAN FOR AUSTRAL AND LEPPINGTON NORTH

0 80 160 240 320 m

CREATED BY O.GLIXMAN **SOURCES** ESRI Satellite

PAGE SIZE A3

© SMEC Australia Pty Ltd 2020. All Rights Reserved

Disclaimer: While all reasonable care has been taken to ensure the information contained on this map is up to date and accurate, this map contains data from a number of sources - no warranty is given that the information contained on this is free from error or omission. Any reliance placed on such information shall be at the sole risk of the user. Please verify the accuracy of all information prior to using it. This map is not a design document.



Member of the Surbana Jurong Group

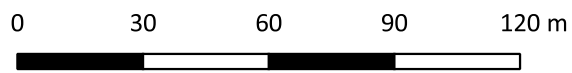
SMEC AUSTRALIA PTY LTD
ABN 47 065 475 149



FIGURE TITLE SYSTEM NB36 - PROPOSED STREETSCAPE LOCATIONS **DATE** 10-02-2021

DRAWING NO. 57

PROJECT NO. 30013411 **PROJECT TITLE** STREETSCAPE WSUD MASTERPLAN FOR AUSTRAL AND LEPPINGTON NORTH



PAGE SIZE A3

CREATED BY O.GLIXMAN **SOURCES** ESRI Satellite



© SMEC Australia Pty Ltd 2020. All Rights Reserved

Disclaimer: While all reasonable care has been taken to ensure the information contained on this map is up to date and accurate, this map contains data from a number of sources - no warranty is given that the information contained on this is free from error or omission. Any reliance placed on such information shall be at the sole risk of the user. Please verify the accuracy of all information prior to using it. This map is not a design document.



SMEC AUSTRALIA PTY LTD
ABN 47 065 475 149



Legend

- Proposed Raingarden Locations
- Basin Footprint
- Proposed Road Locations
- Subcatchment

Land Use Type

- Local Centre
- Business Development
- Environmental Conservation
- Environmental Living
- Light Industrial
- Low Density Residential
- Medium Density Residential
- Public Recreation
- Transition
- Proposed School Locations

FIGURE TITLE	SYSTEM NB37 - PROPOSED STREETSCAPE LOCATIONS	DATE	10-02-2021
DRAWING NO.	58		
PROJECT NO.	30013411	PROJECT TITLE	STREETSCAPE WSUD MASTERPLAN FOR AUSTRAL AND LEPPINGTON NORTH

0 50 100 150 200 m

SCALE BAR


CREATED BY O.GLIXMAN **SOURCES** ESRI Satellite

PAGE SIZE A3

North Arrow

© SMEC Australia Pty Ltd 2020.
All Rights Reserved

Disclaimer: While all reasonable care has been taken to ensure the information contained on this map is up to date and accurate, this map contains data from a number of sources - no warranty is given that the information contained on this is free from error or omission. Any reliance placed on such information shall be at the sole risk of the user. Please verify the accuracy of all information prior to using it. This map is not a design document.



Member of the Surbana Jurong Group

SMEC AUSTRALIA PTY LTD
ABN 47 065 475 149

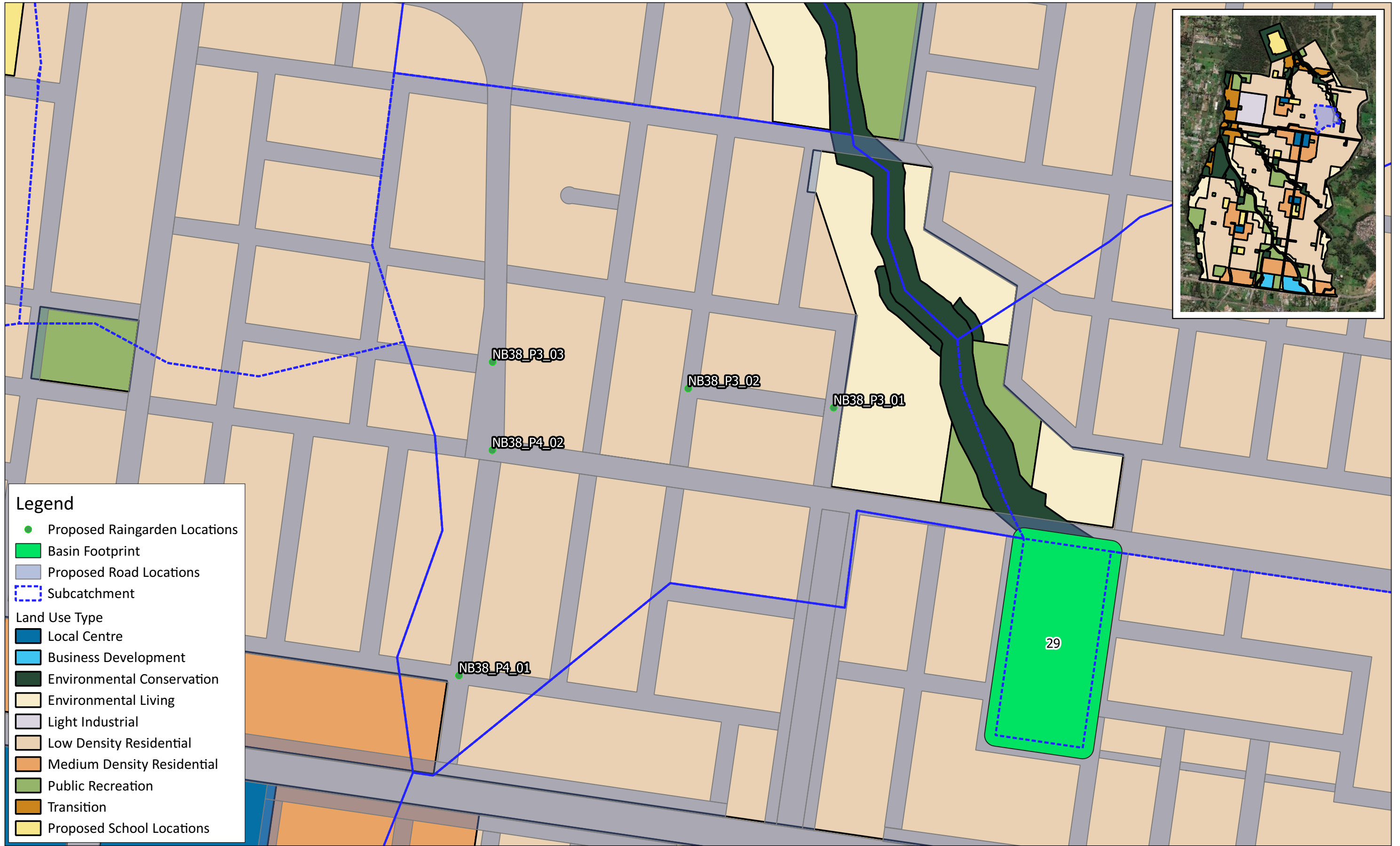


FIGURE TITLE SYSTEM NB38 - PROPOSED STREETSCAPE LOCATIONS **DATE** 10-02-2021

DRAWING NO. 59

PROJECT NO. 30013411 **PROJECT TITLE** STREETSCAPE WSUD MASTERPLAN FOR AUSTRAL AND LEPPINGTON NORTH

0 60 120 180 240 m **PAGE SIZE** A3

CREATED BY O.GLIXMAN **SOURCES** ESRI Satellite

© SMEC Australia Pty Ltd 2020. All Rights Reserved

Disclaimer: While all reasonable care has been taken to ensure the information contained on this map is up to date and accurate, this map contains data from a number of sources - no warranty is given that the information contained on this is free from error or omission. Any reliance placed on such information shall be at the sole risk of the user. Please verify the accuracy of all information prior to using it. This map is not a design document.

SMEC
Member of the Surbana Jurong Group

SMEC AUSTRALIA PTY LTD
ABN 47 065 475 149



Legend

- Proposed Raingarden Locations
- Basin Footprint
- Proposed Road Locations
- Subcatchment

Land Use Type

- Local Centre
- Business Development
- Environmental Conservation
- Environmental Living
- Light Industrial
- Low Density Residential
- Medium Density Residential
- Public Recreation
- Transition
- Proposed School Locations

FIGURE TITLE	SYSTEM NB39 - PROPOSED STREETSCAPE LOCATIONS	DATE	10-02-2021
DRAWING NO.	60		
PROJECT NO.	30013411	PROJECT TITLE	STREETSCAPE WSUD MASTERPLAN FOR AUSTRAL AND LEPPINGTON NORTH

0 40 80 120 160 m

CREATED BY O.GLIXMAN **SOURCES** ESRI Satellite

PAGE SIZE A3

© SMEC Australia Pty Ltd 2020.
All Rights Reserved

Disclaimer: While all reasonable care has been taken to ensure the information contained on this map is up to date and accurate, this map contains data from a number of sources - no warranty is given that the information contained on this is free from error or omission. Any reliance placed on such information shall be at the sole risk of the user. Please verify the accuracy of all information prior to using it. This map is not a design document.

Member of the Surbana Jurong Group

SMEC AUSTRALIA PTY LTD
ABN 47 065 475 149



Legend

- Proposed Raingarden Locations
- Basin Footprint
- Proposed Road Locations
- Subcatchment

Land Use Type

- Local Centre
- Business Development
- Environmental Conservation
- Environmental Living
- Light Industrial
- Low Density Residential
- Medium Density Residential
- Public Recreation
- Transition
- Proposed School Locations

FIGURE TITLE	SYSTEM NB40 - PROPOSED STREETSCAPE LOCATIONS	DATE	10-02-2021
DRAWING NO.	61	PROJECT TITLE	STREETSCAPE WSUD MASTERPLAN FOR AUSTRAL AND LEPPINGTON NORTH
PROJECT NO.	30013411		

0 40 80 120 160 m

CREATED BY O.GLIXMAN **SOURCES** ESRI Satellite

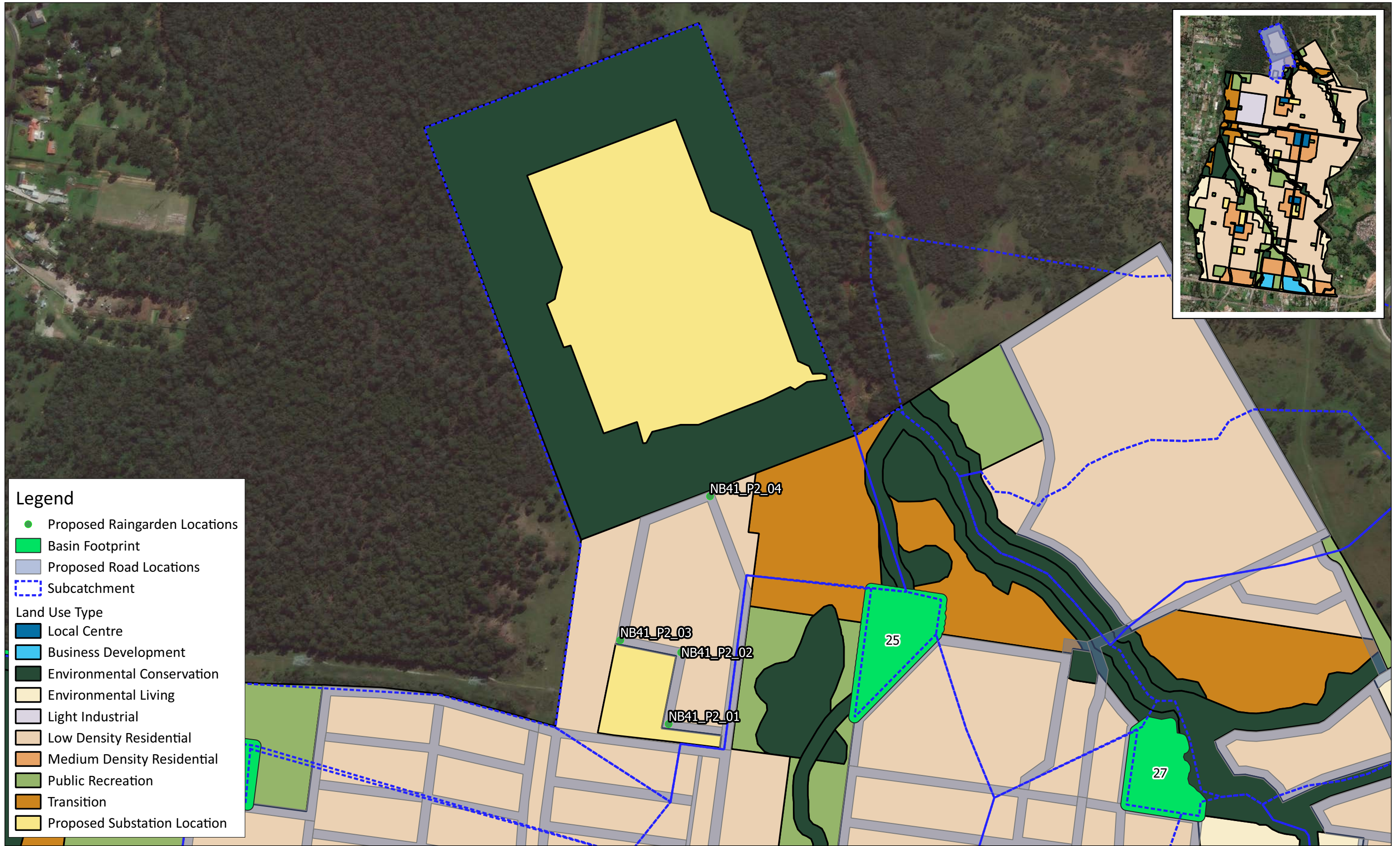
PAGE SIZE A3

© SMEC Australia Pty Ltd 2020.
All Rights Reserved

Disclaimer: While all reasonable care has been taken to ensure the information contained on this map is up to date and accurate, this map contains data from a number of sources - no warranty is given that the information contained on this is free from error or omission. Any reliance placed on such information shall be at the sole risk of the user. Please verify the accuracy of all information prior to using it. This map is not a design document.

Member of the Surbana Jurong Group

SMEC AUSTRALIA PTY LTD
ABN 47 065 475 149



Legend

- Proposed Raingarden Locations
- Basin Footprint
- Proposed Road Locations
- Subcatchment

Land Use Type

- Local Centre
- Business Development
- Environmental Conservation
- Environmental Living
- Light Industrial
- Low Density Residential
- Medium Density Residential
- Public Recreation
- Transition
- Proposed Substation Location

FIGURE TITLE	SYSTEM NB41 - PROPOSED STREETSCAPE LOCATIONS	DATE	10-02-2021
DRAWING NO.	62		
PROJECT NO.	30013411	PROJECT TITLE	STREETSCAPE WSUD MASTERPLAN FOR AUSTRAL AND LEPPINGTON NORTH

0 100 200 300 400 m

SCALE BAR

CREATED BY O.GLIXMAN **SOURCES** ESRI Satellite

PAGE SIZE A3

North Arrow

© SMEC Australia Pty Ltd 2020. All Rights Reserved

Disclaimer: While all reasonable care has been taken to ensure the information contained on this map is up to date and accurate, this map contains data from a number of sources - no warranty is given that the information contained on this is free from error or omission. Any reliance placed on such information shall be at the sole risk of the user. Please verify the accuracy of all information prior to using it. This map is not a design document.

SMC
Member of the Surbana Jurong Group

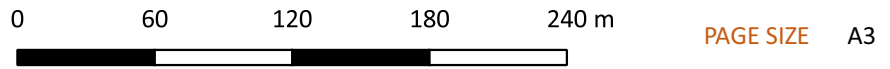
SMEC AUSTRALIA PTY LTD
ABN 47 065 475 149



FIGURE TITLE SYSTEM NB42 - PROPOSED STREETSCAPE LOCATIONS **DATE** 10-02-2021

DRAWING NO. 63

PROJECT NO. 30013411 **PROJECT TITLE** STREETScape WSUD MASTERPLAN FOR AUSTRAL AND LEPPINGTON NORTH



PAGE SIZE A3

CREATED BY O.GLIXMAN **SOURCES** ESRI Satellite



© SMEC Australia Pty Ltd 2020.
All Rights Reserved

Disclaimer: While all reasonable care has been taken to ensure the information contained on this map is up to date and accurate, this map contains data from a number of sources - no warranty is given that the information contained on this is free from error or omission. Any reliance placed on such information shall be at the sole risk of the user. Please verify the accuracy of all information prior to using it. This map is not a design document.



SMEC AUSTRALIA PTY LTD
ABN 47 065 475 149